

3  
2.45%

Flathead

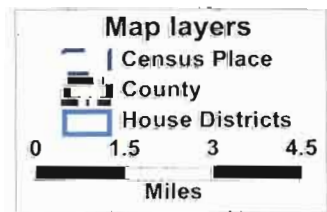
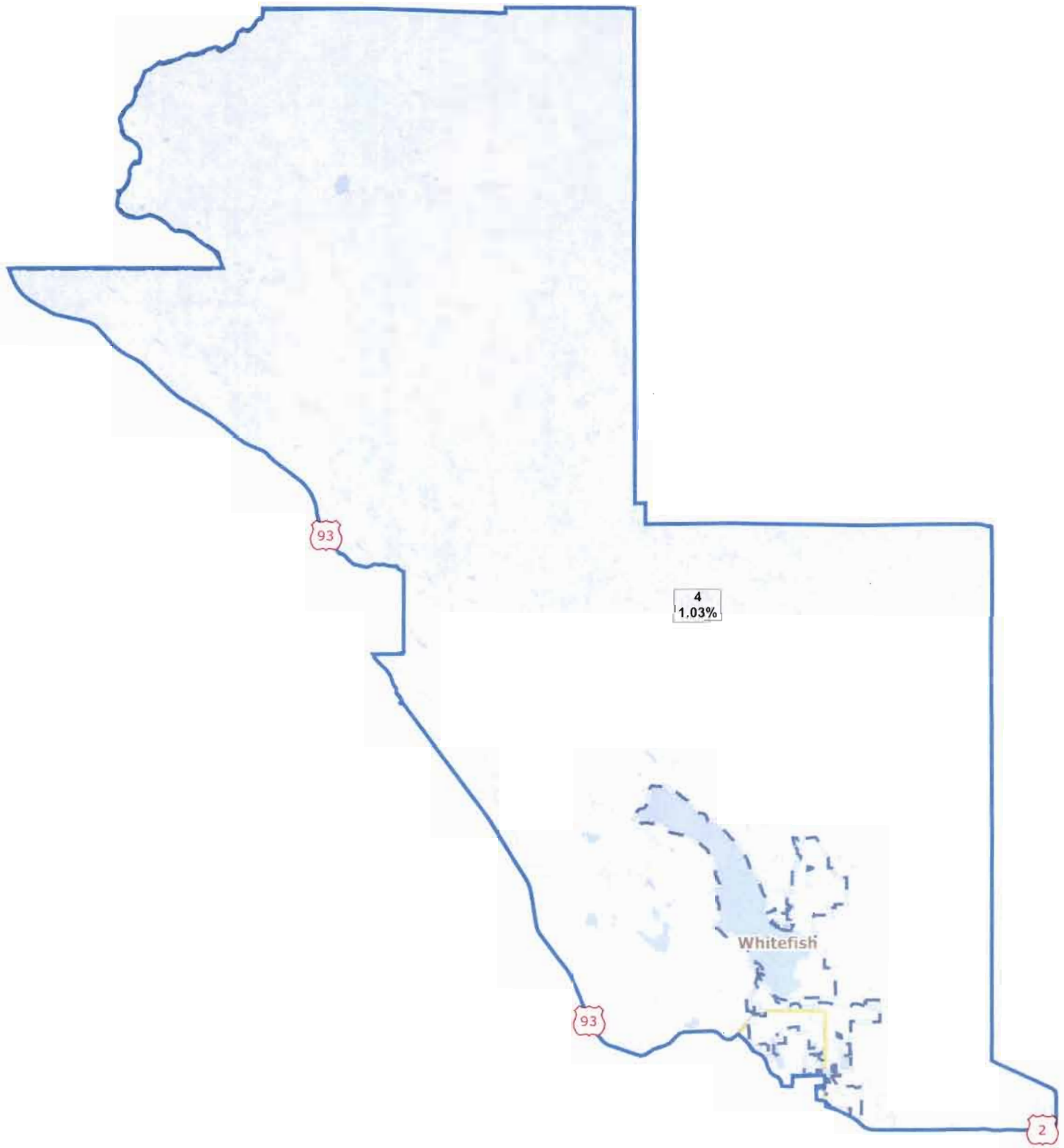
2

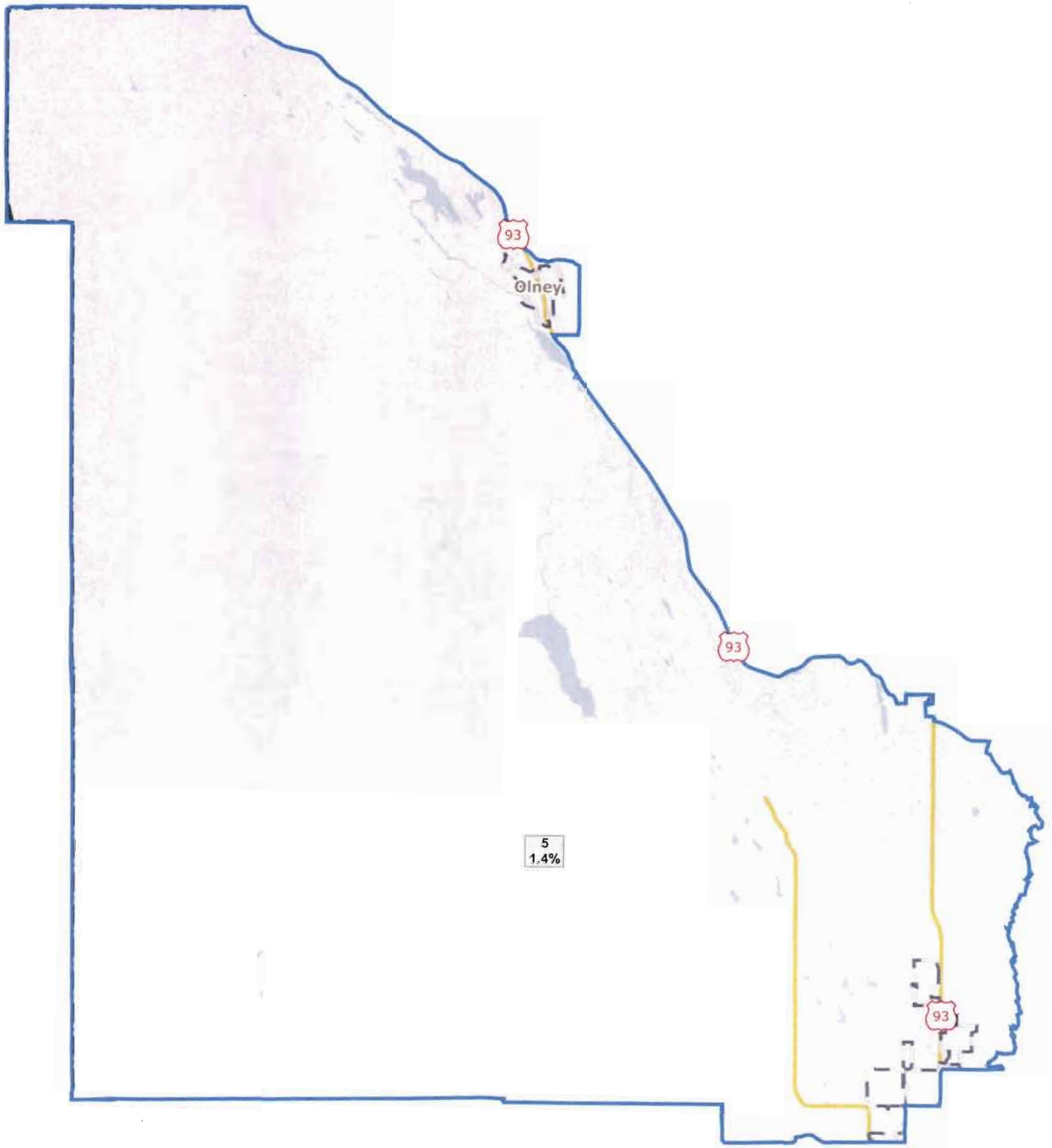
**Map layers**

- Census Place
- County
- House Districts

0 3.3 6.7 10  
Miles




**District: 3**  
**Subdivision 100**



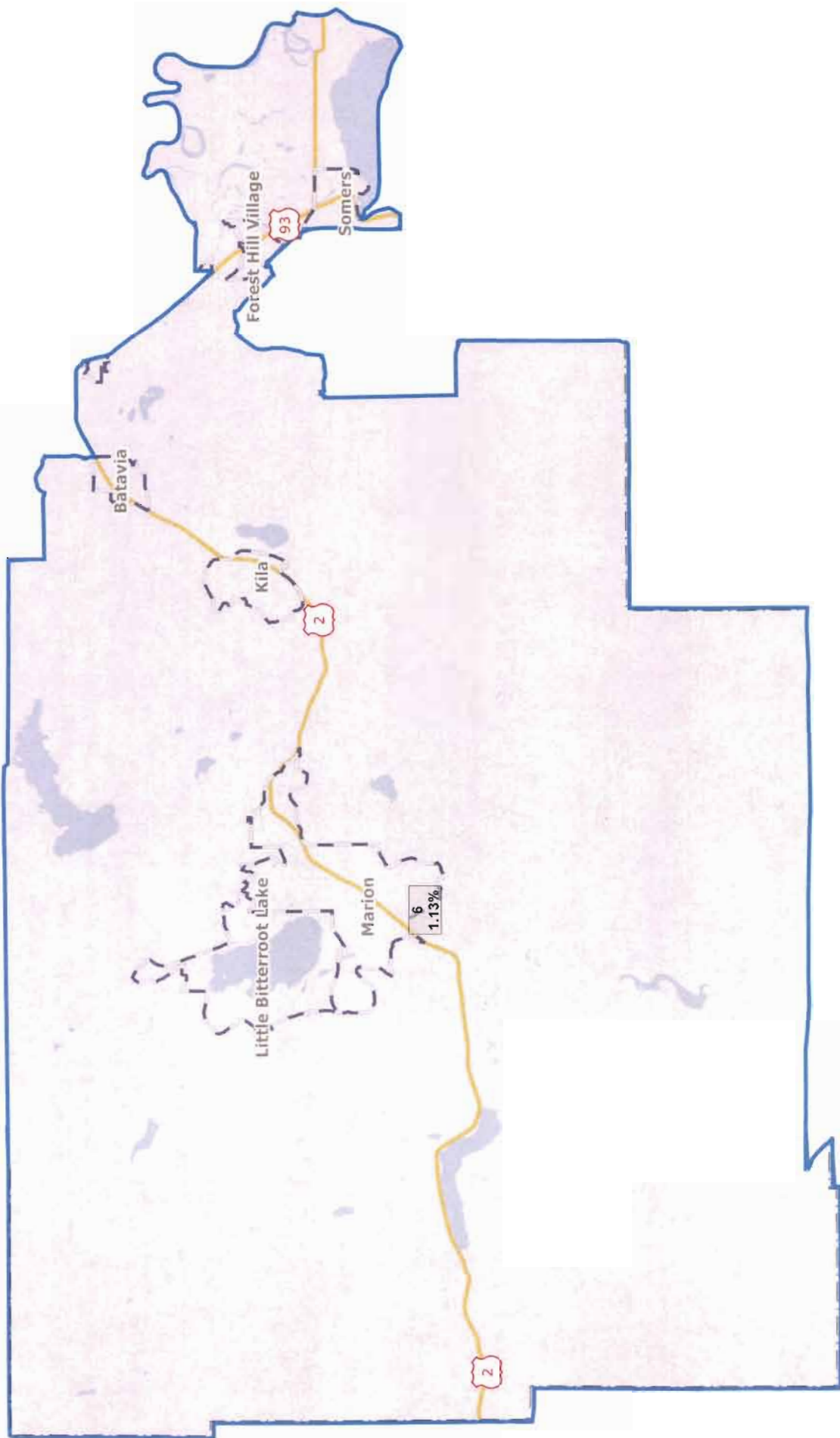


District: 5  
Subdivision 100

**Map layers**

-  Census Place
-  County
-  House Districts

0 2 4 6  
Miles

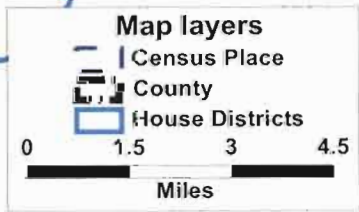
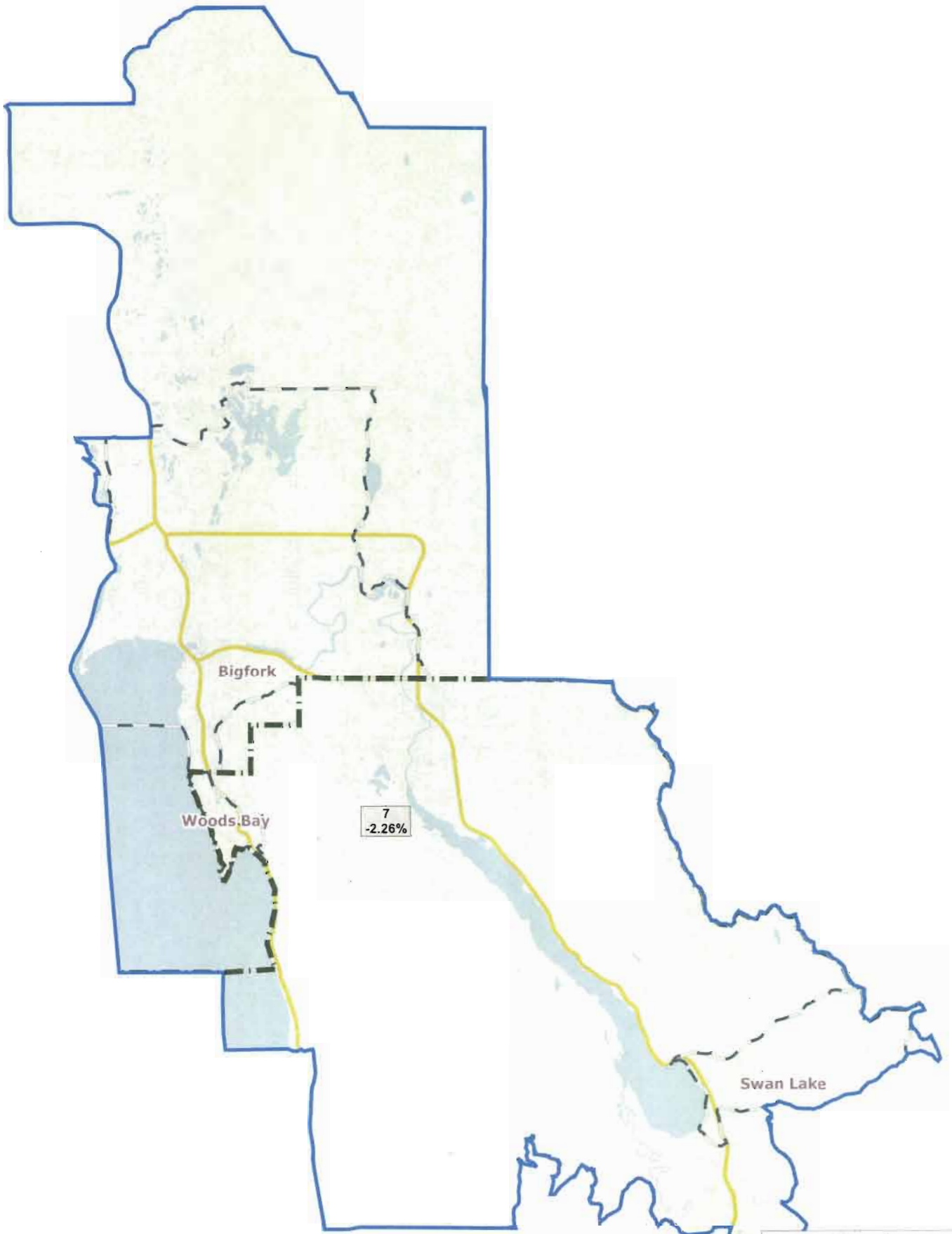


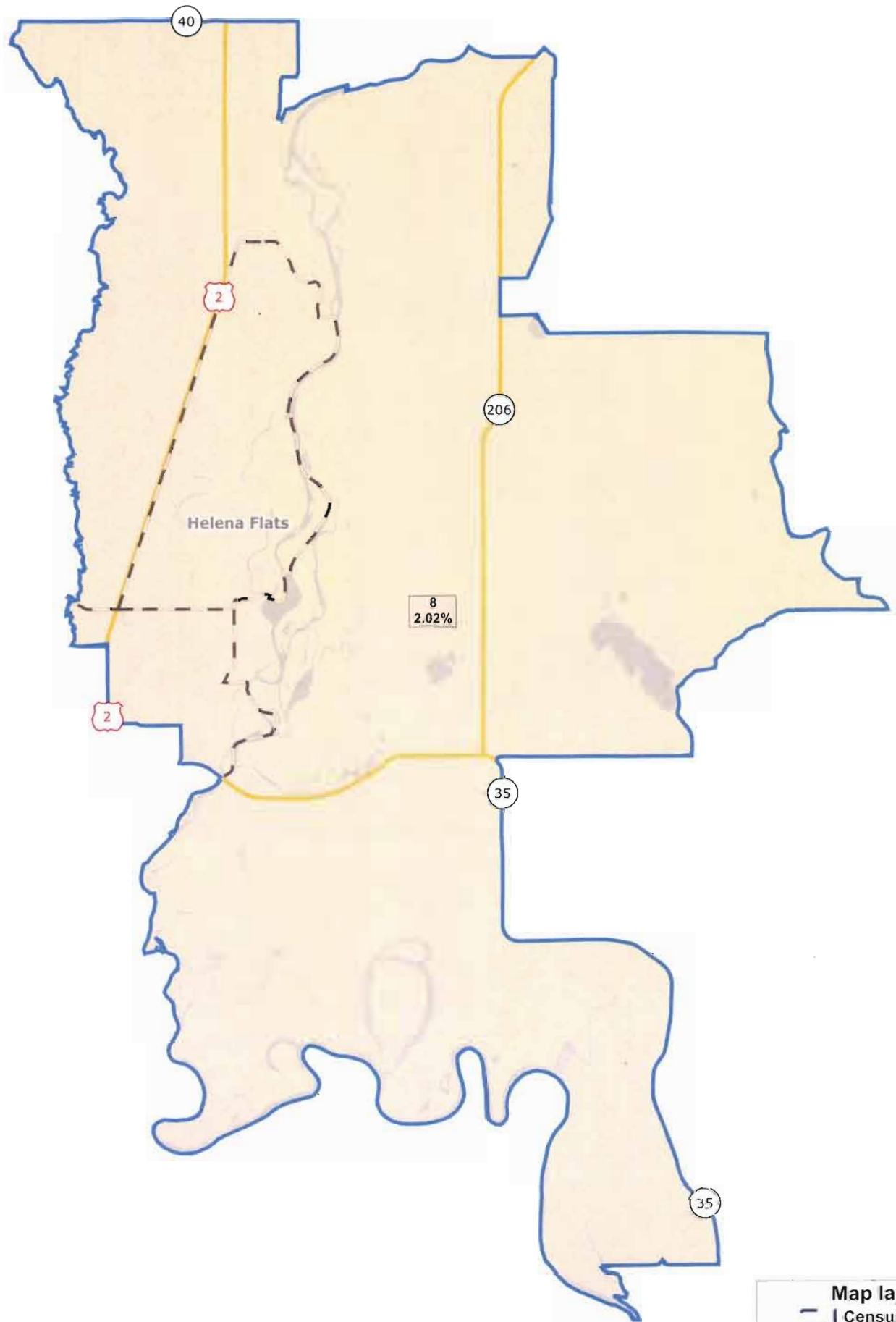
**Map layers**

- Census Place
- County
- House Districts

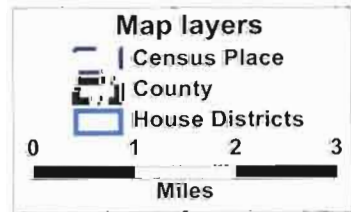
0 2.5 5 7.5  
Miles

**District: 6**  
**Subdivision 100**

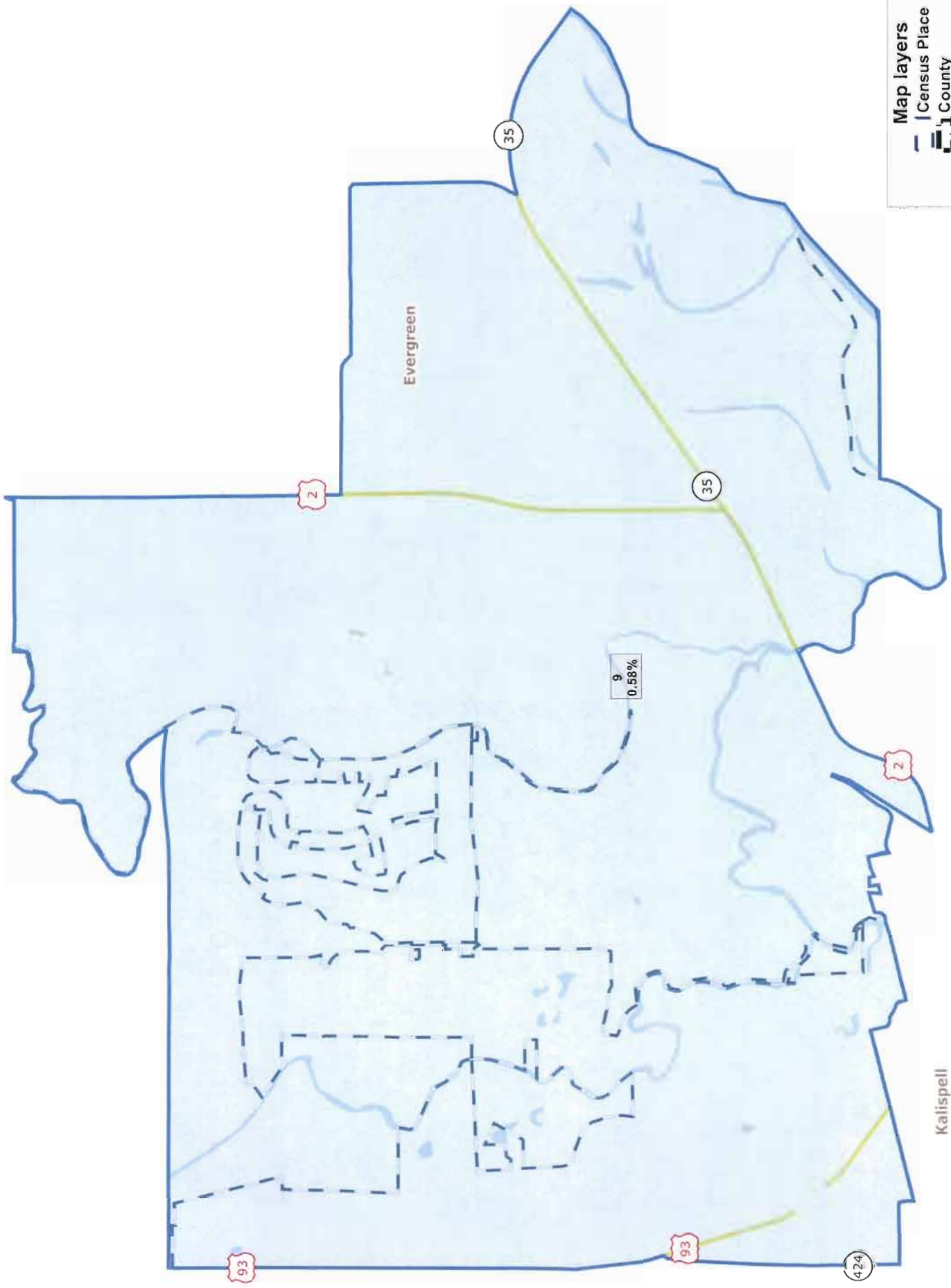




**District: 8**  
**Subdivision 100**





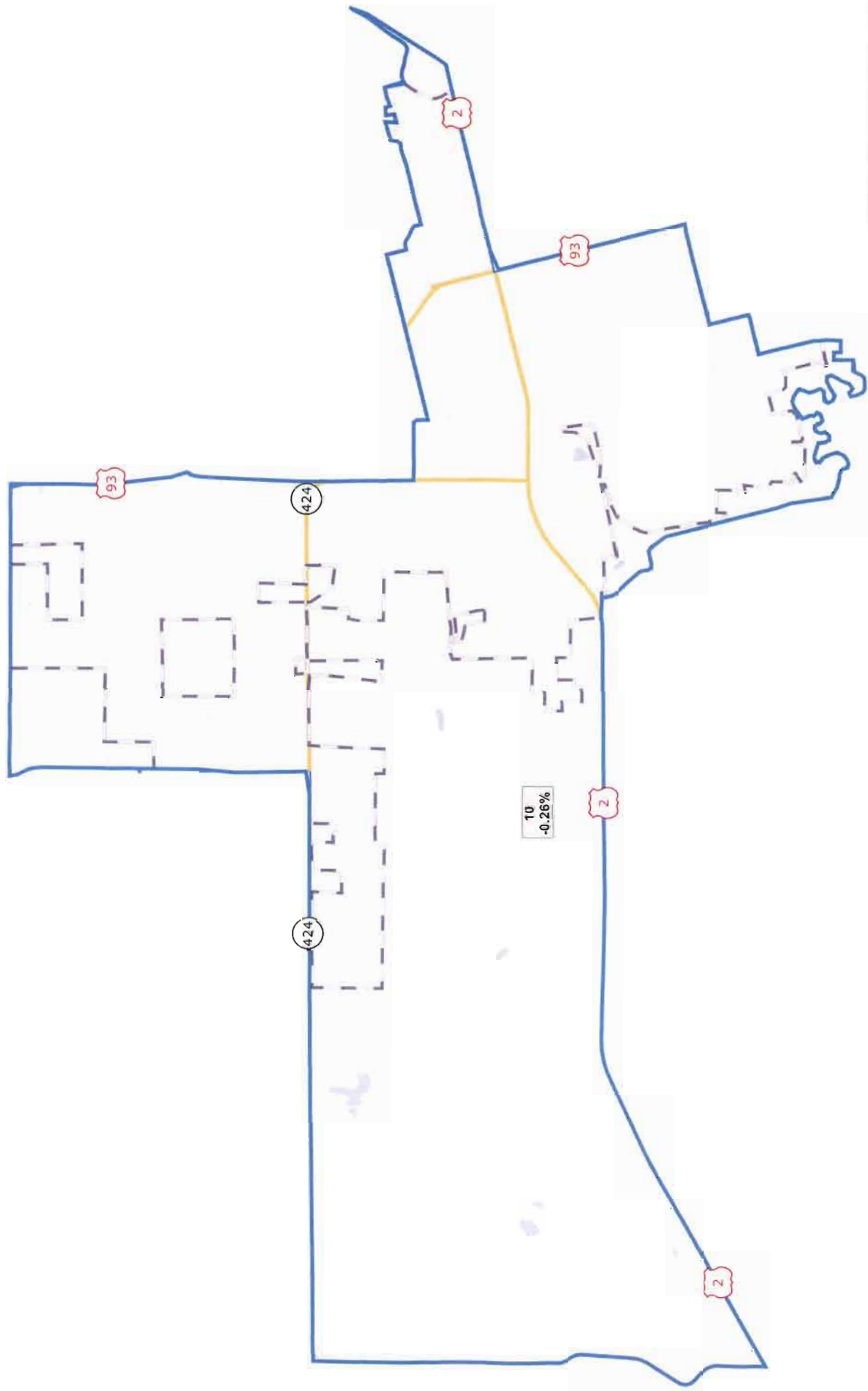


**Map layers**

- Census Place
- County
- House Districts

0 .25 .5 .75 Miles

**District: 9**  
**Subdivision 100**

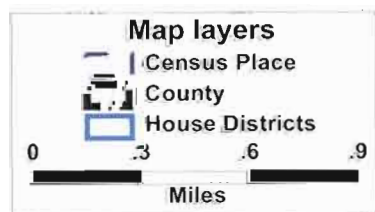
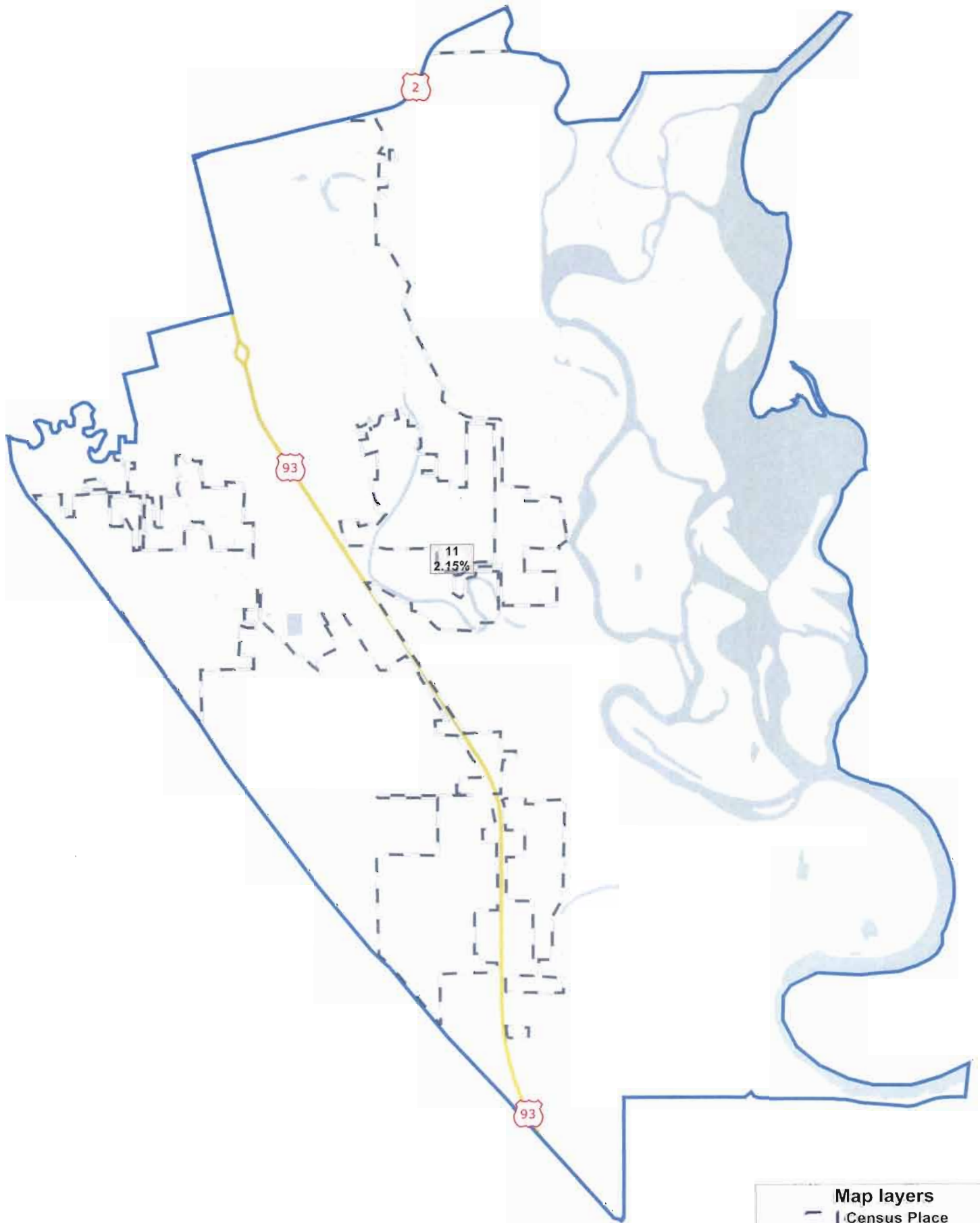


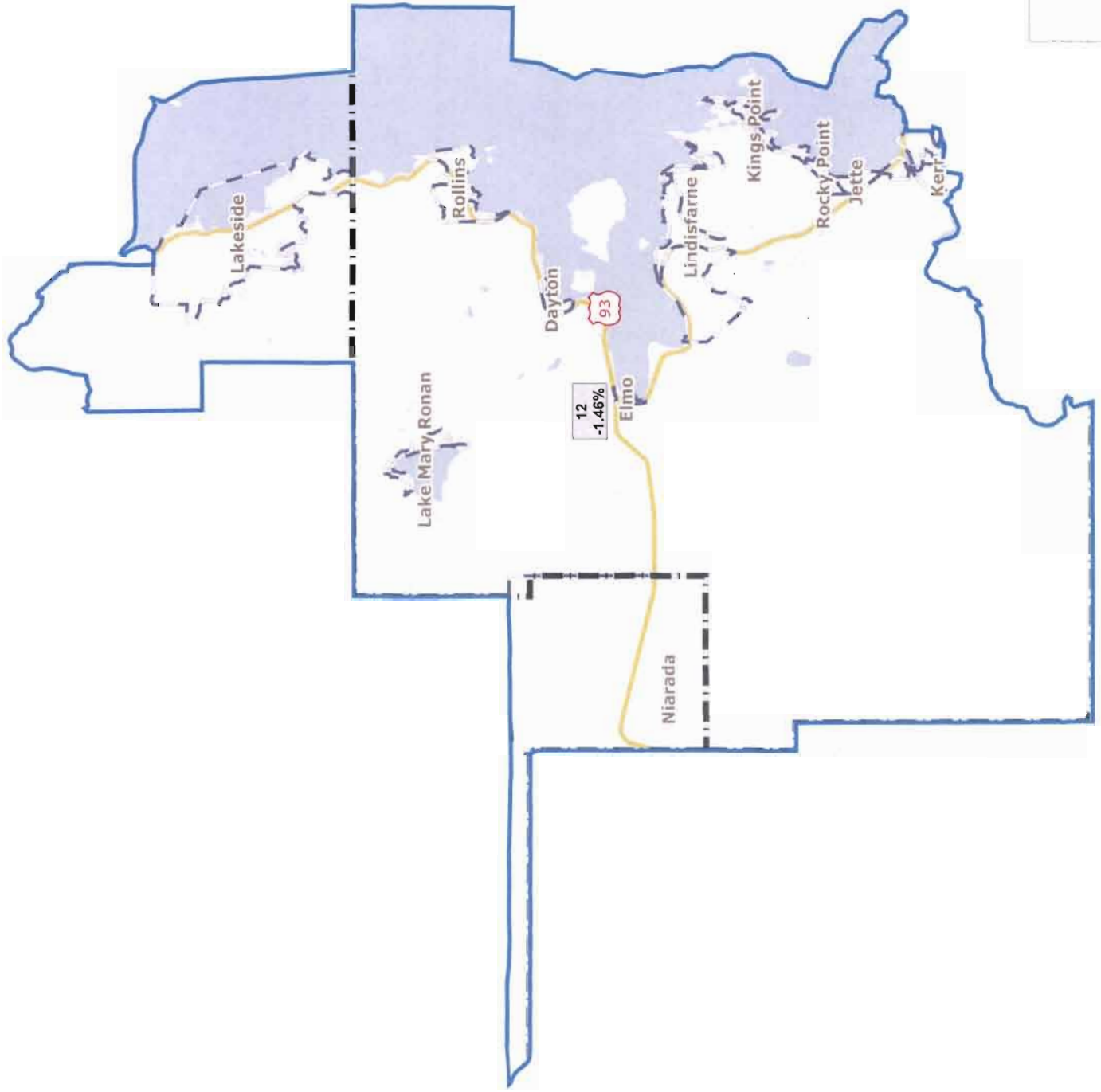
**Map layers**

- Census Place
- County
- House Districts

0 .25 .5 .75 Miles

**District: 10**  
**Subdivision 100**



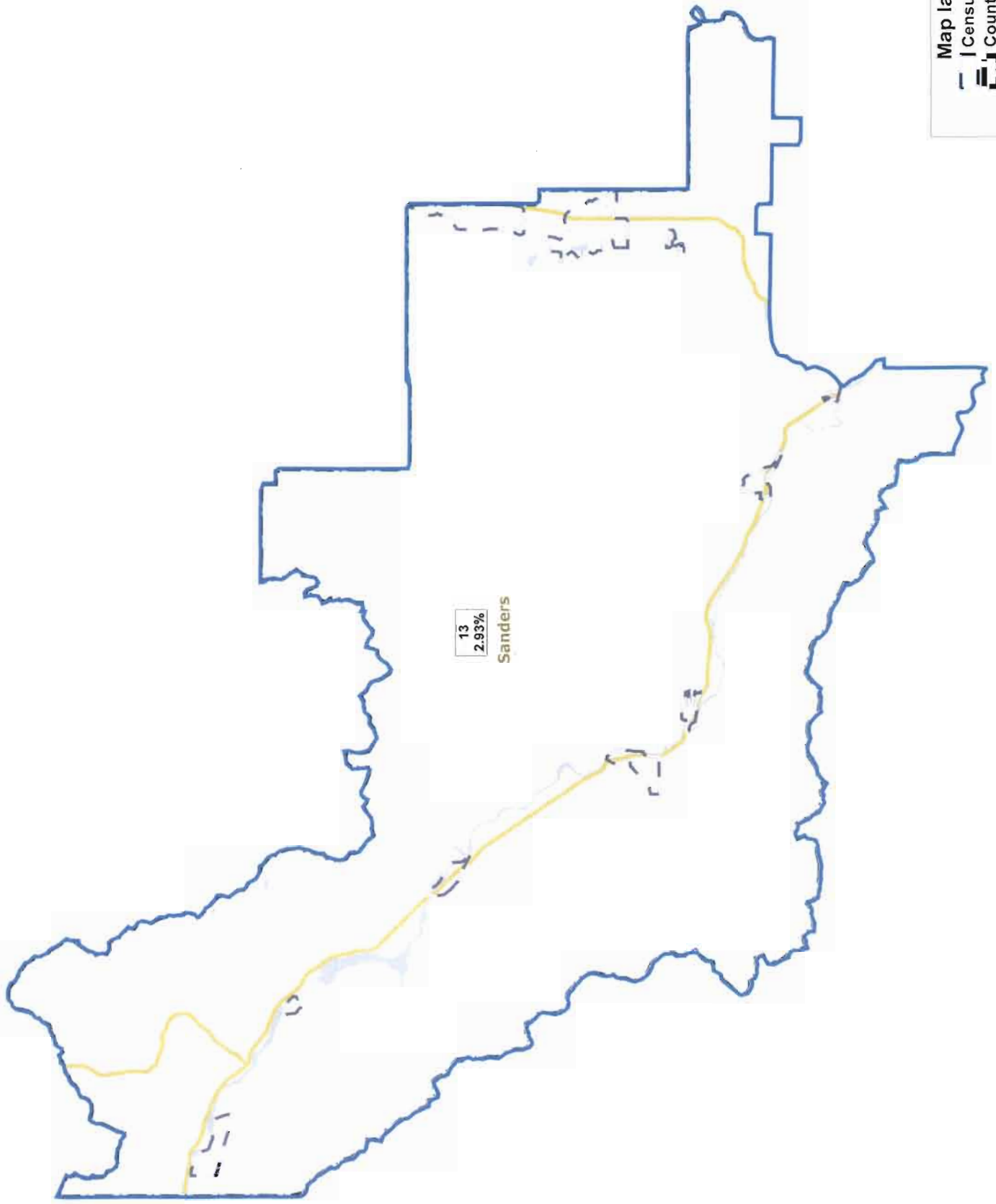


**Map layers**

- Census Place
- County
- House Districts

0 3 6 9 Miles

**District: 12**  
**Subdivision 100**

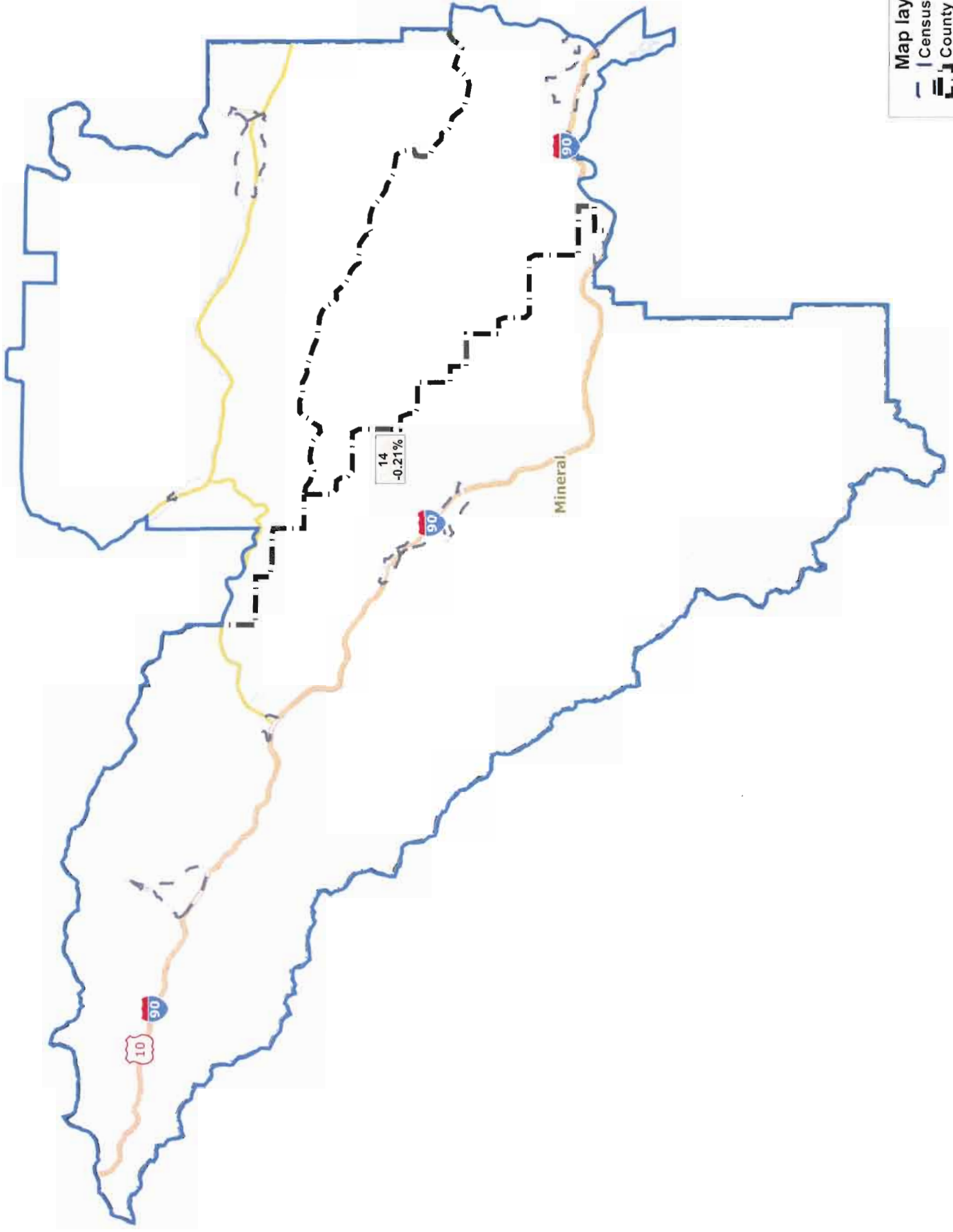


**Map layers**

- Census Place
- County
- House Districts

0 5 10 15  
Miles

**District: 13**  
**Subdivision 100**

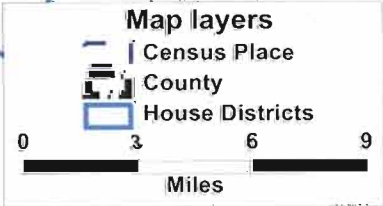
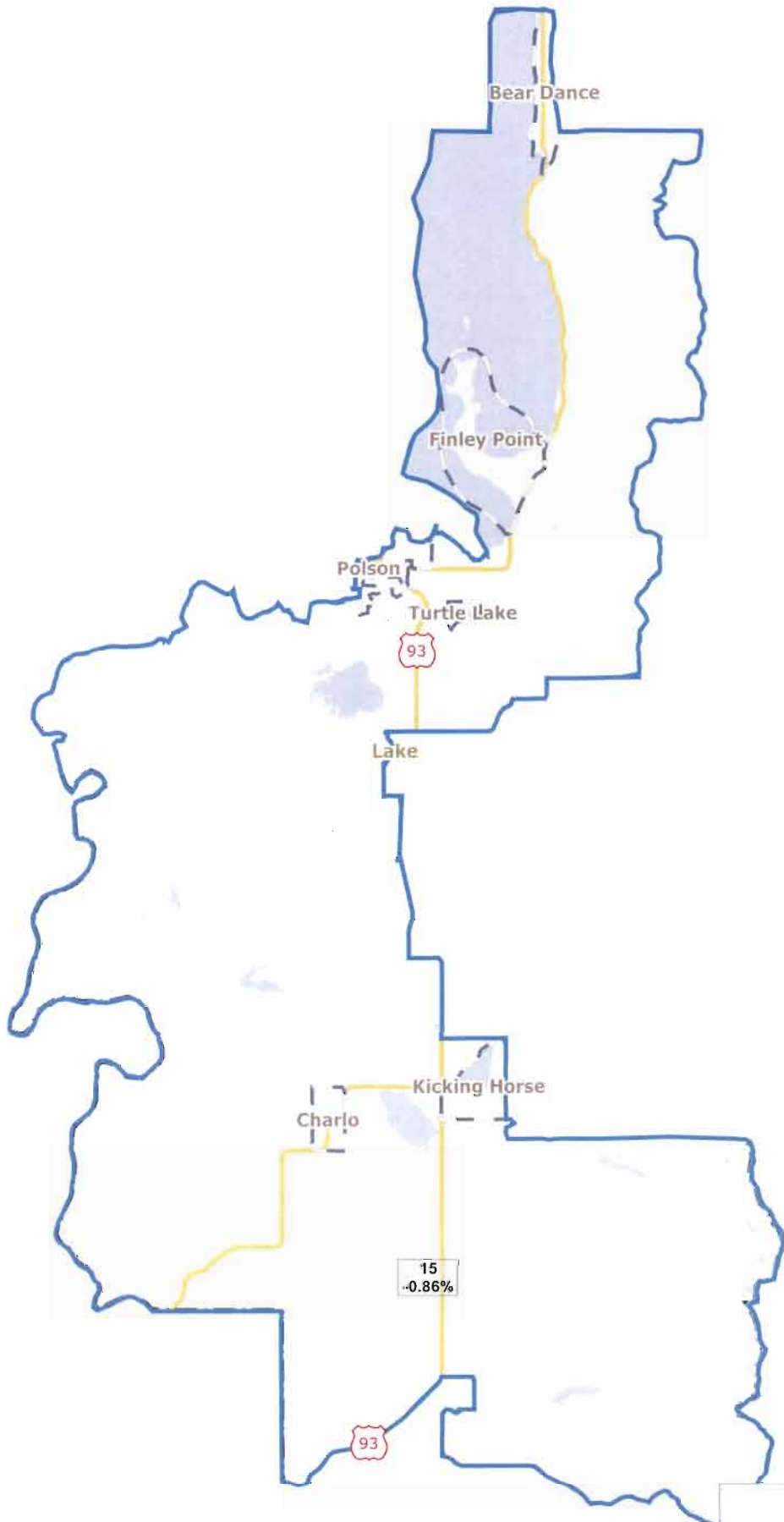


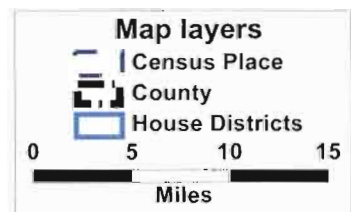
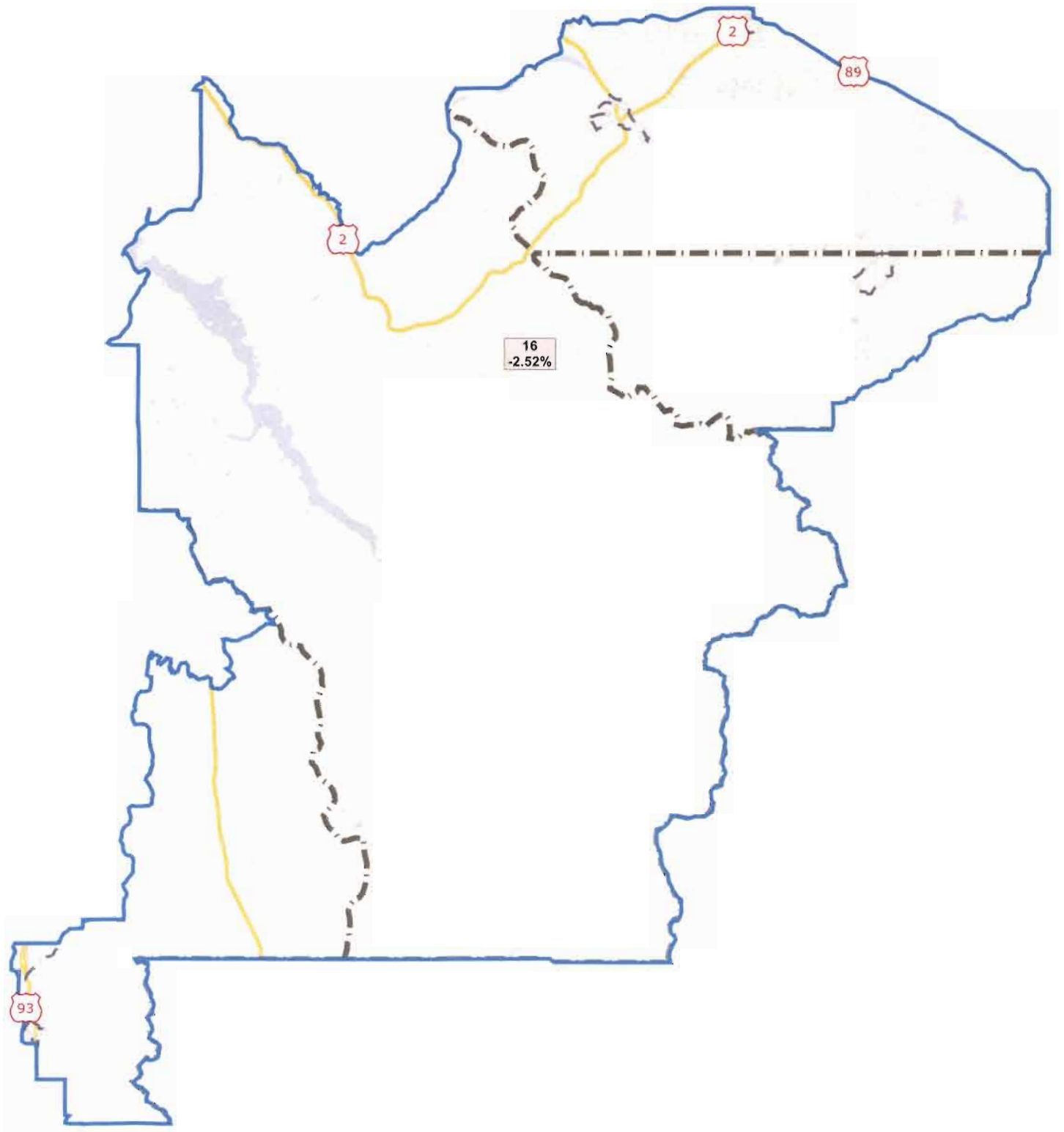
**Map layers**

- Census Place
- County
- House Districts

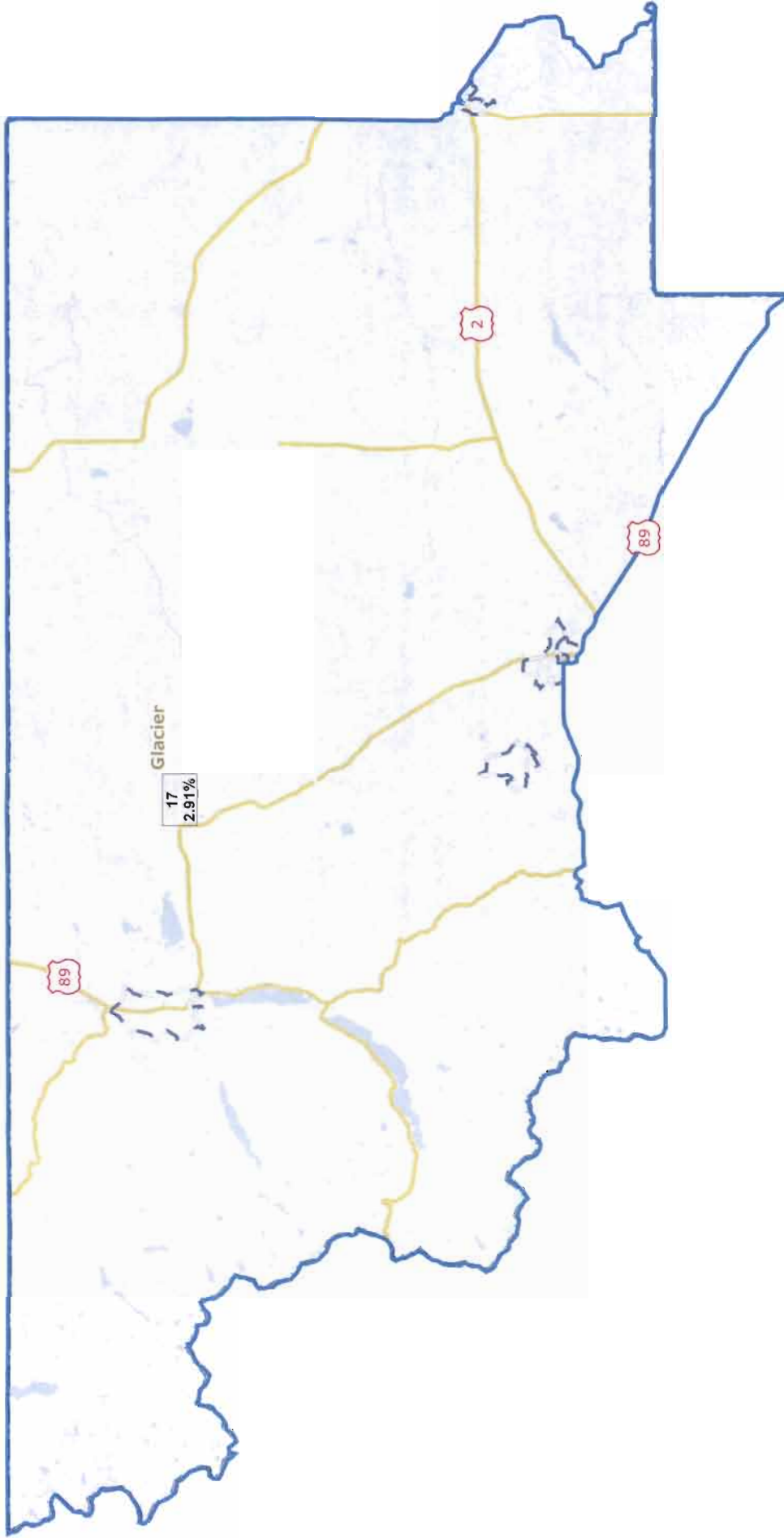
0 3.3 6.7 10 Miles

**District: 14**  
**Subdivision 100**







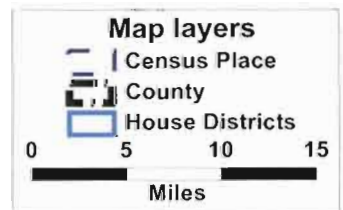
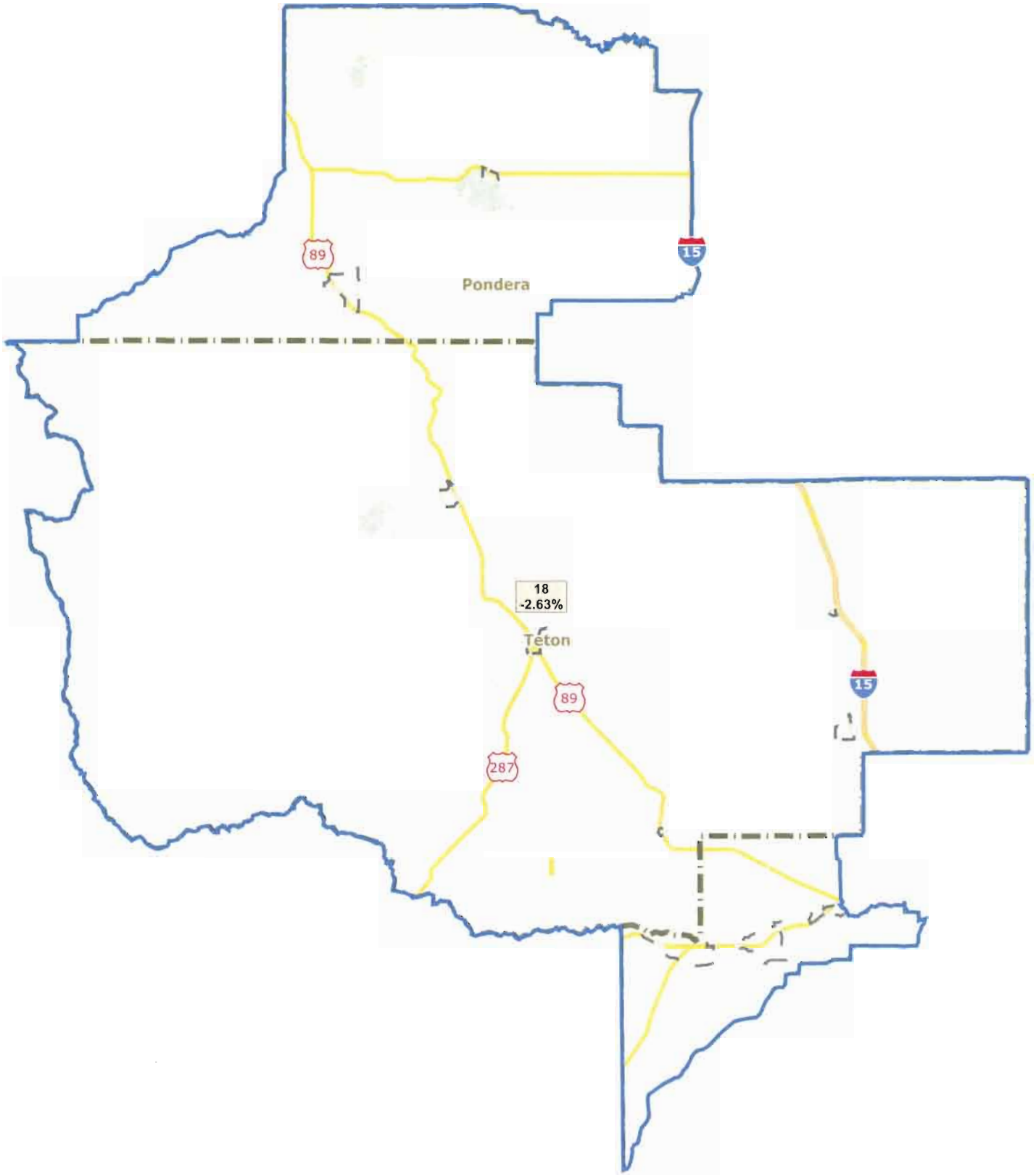


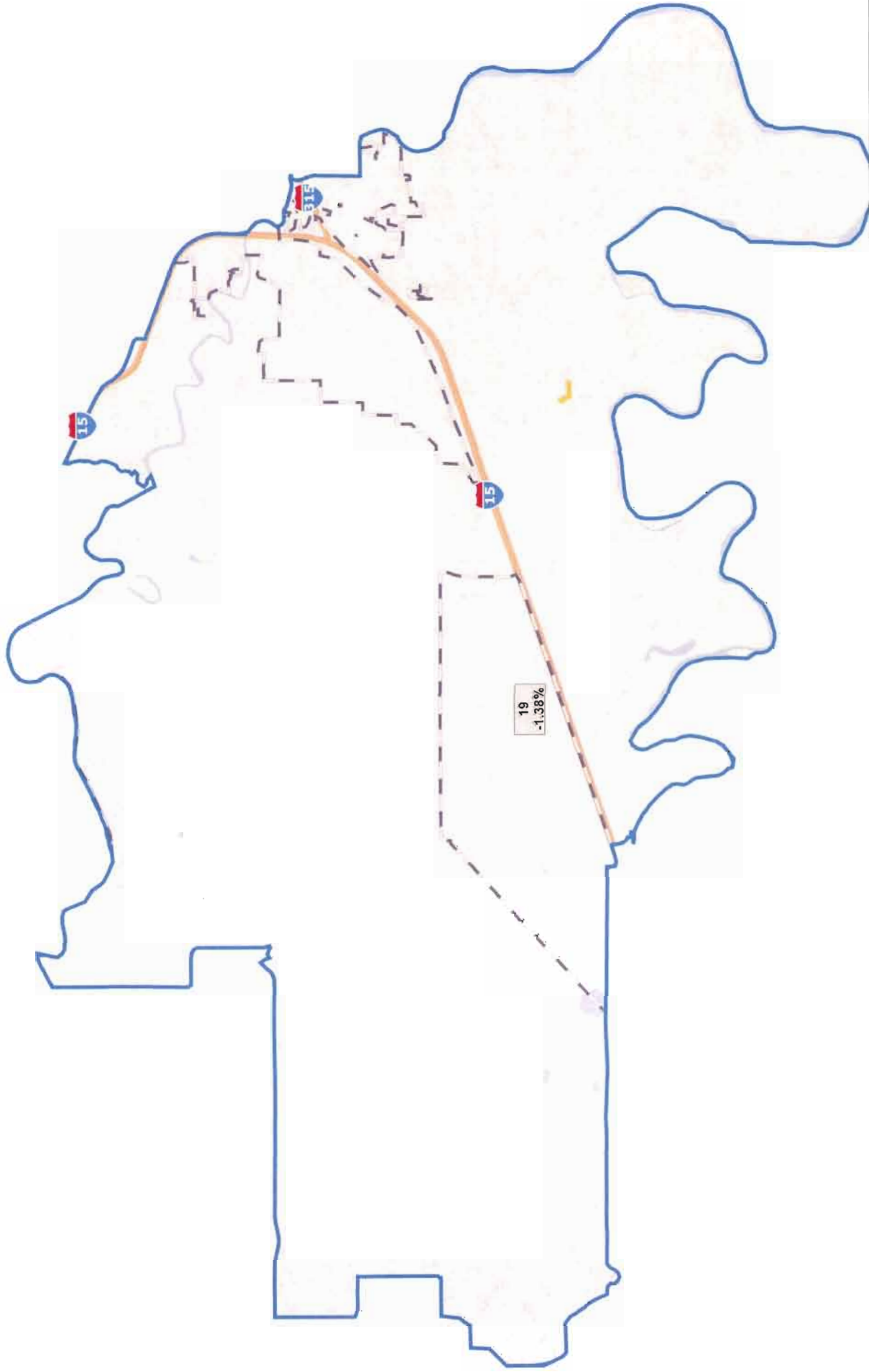
**Map layers**

- Census Place
- County
- House Districts

0 5 10 15  
Miles

**District: 17**  
**Subdivision 100**



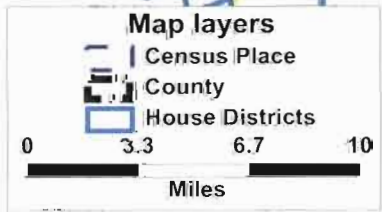
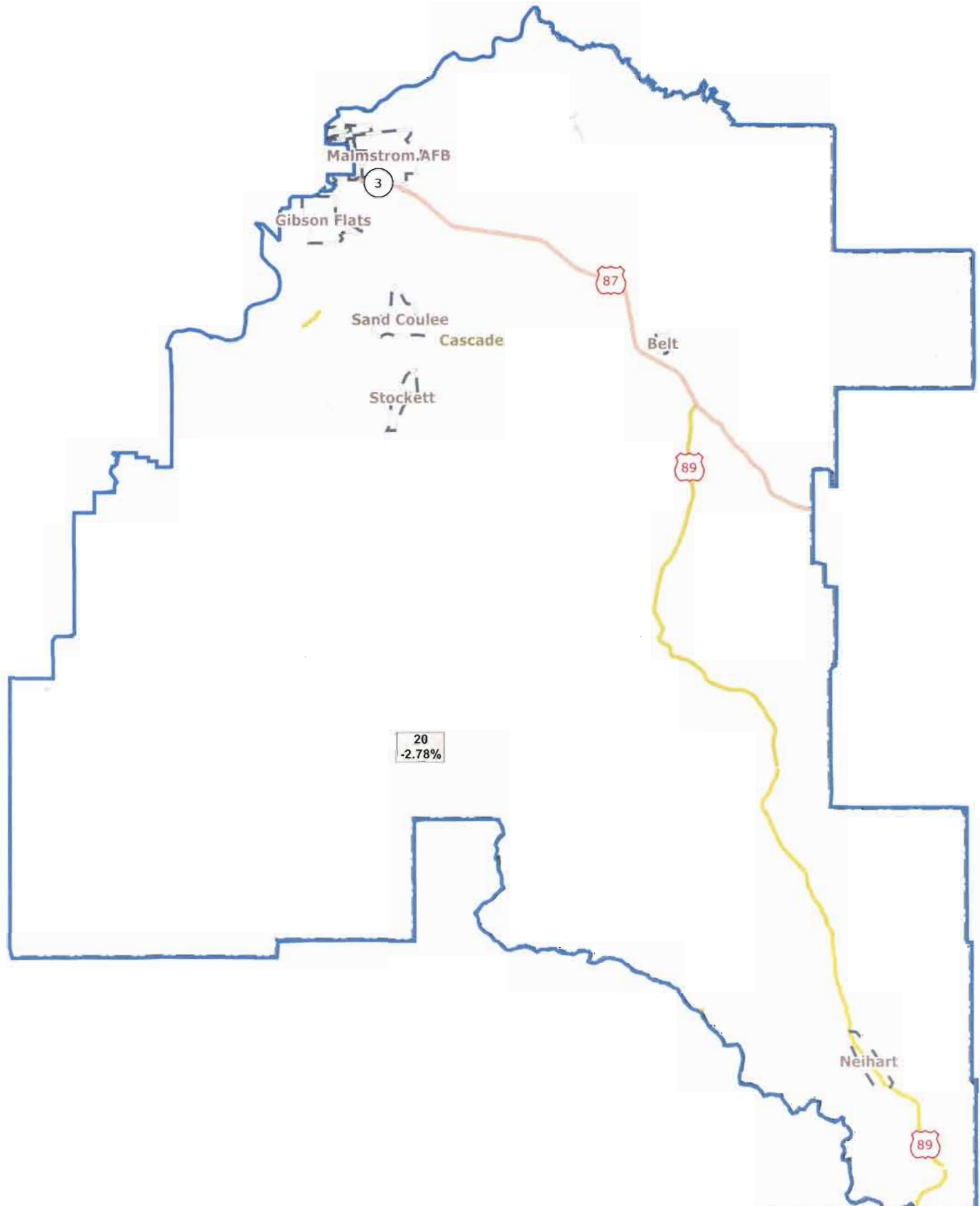


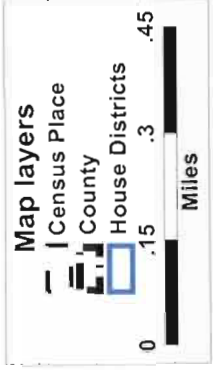
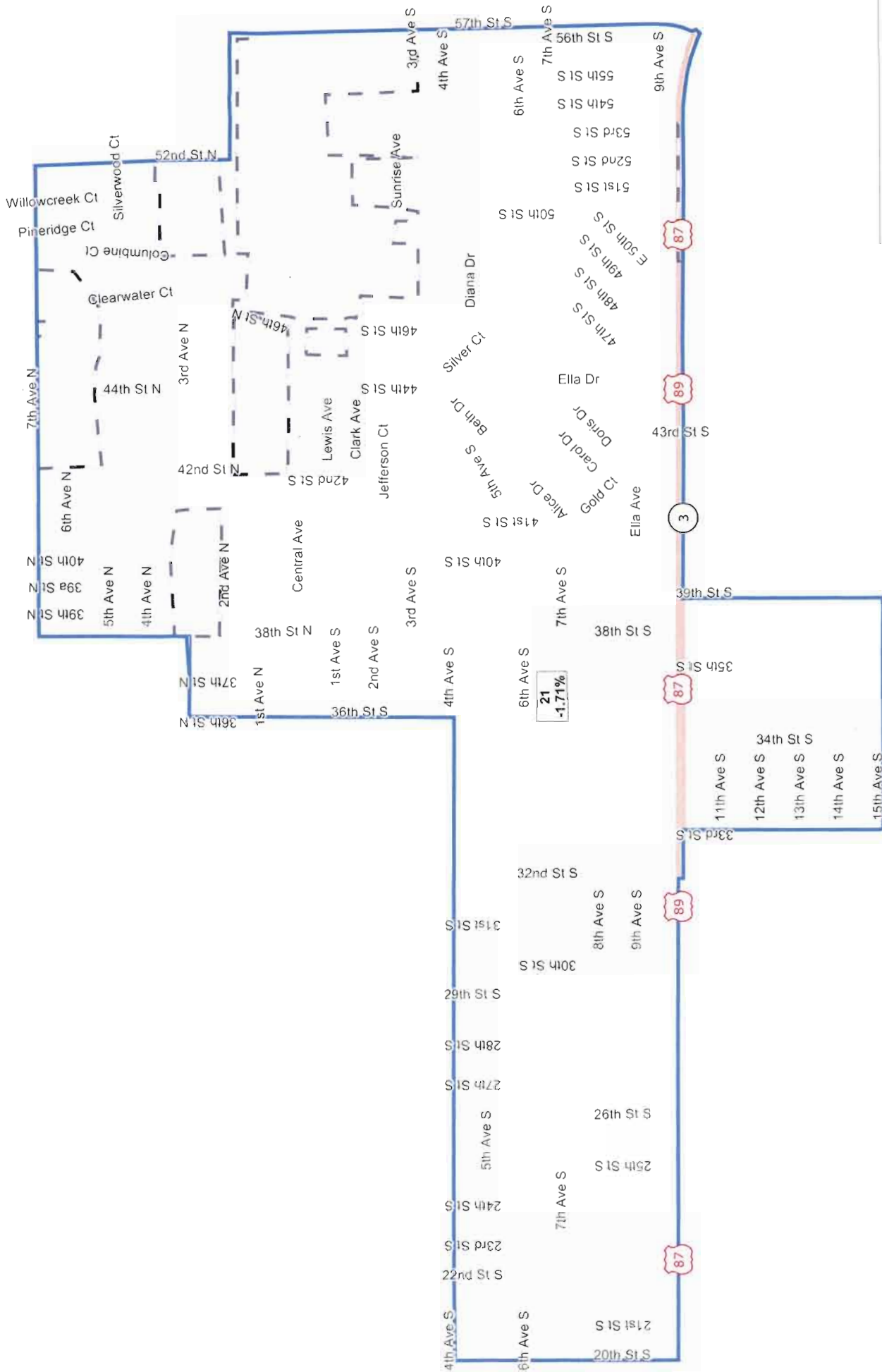
**Map layers**

- County
- House Districts
- Census Place

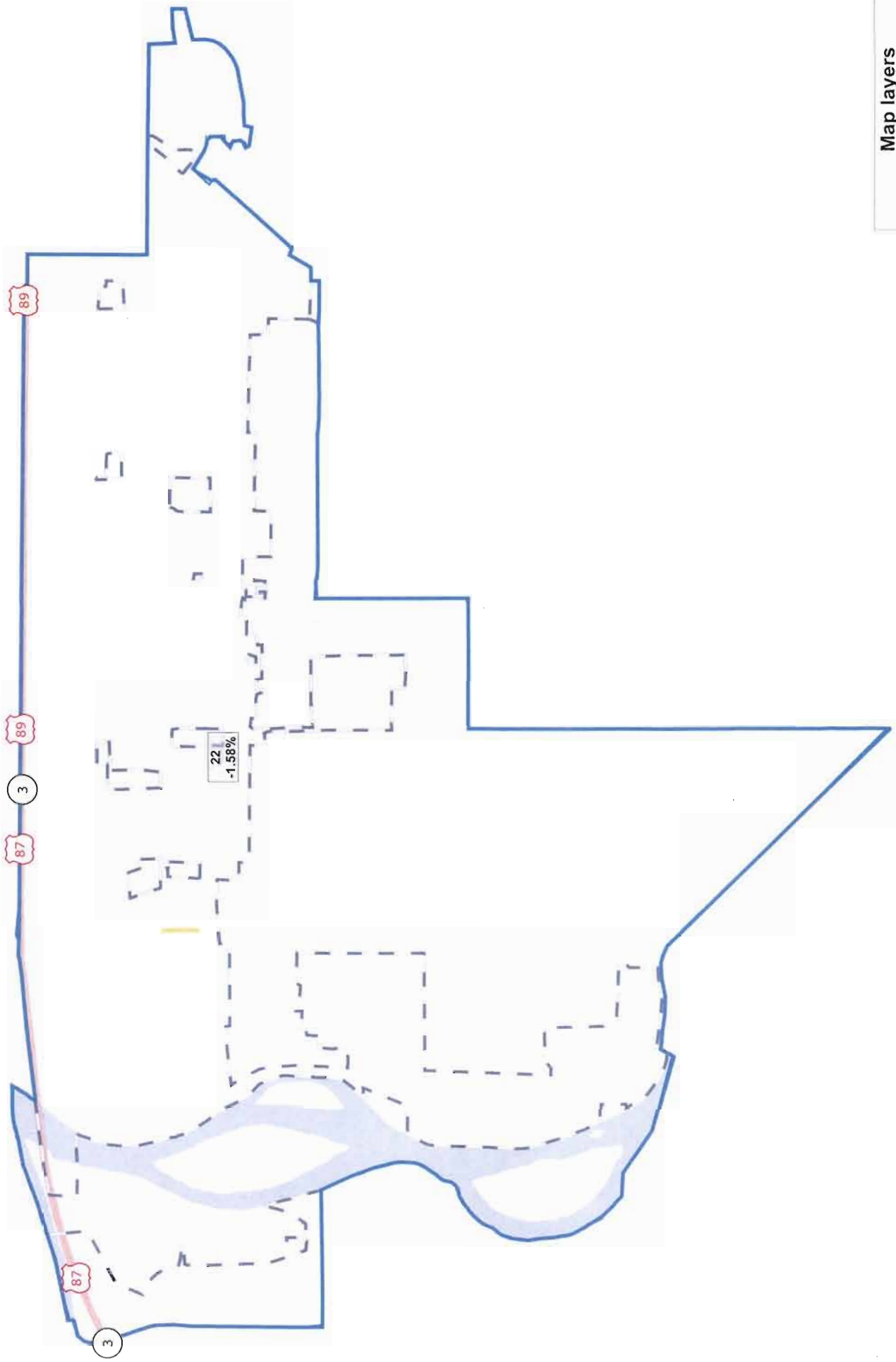
0 1 2 3 Miles

**District: 19**  
**Subdivision 100**





**District: 21**  
**Subdivision 100**

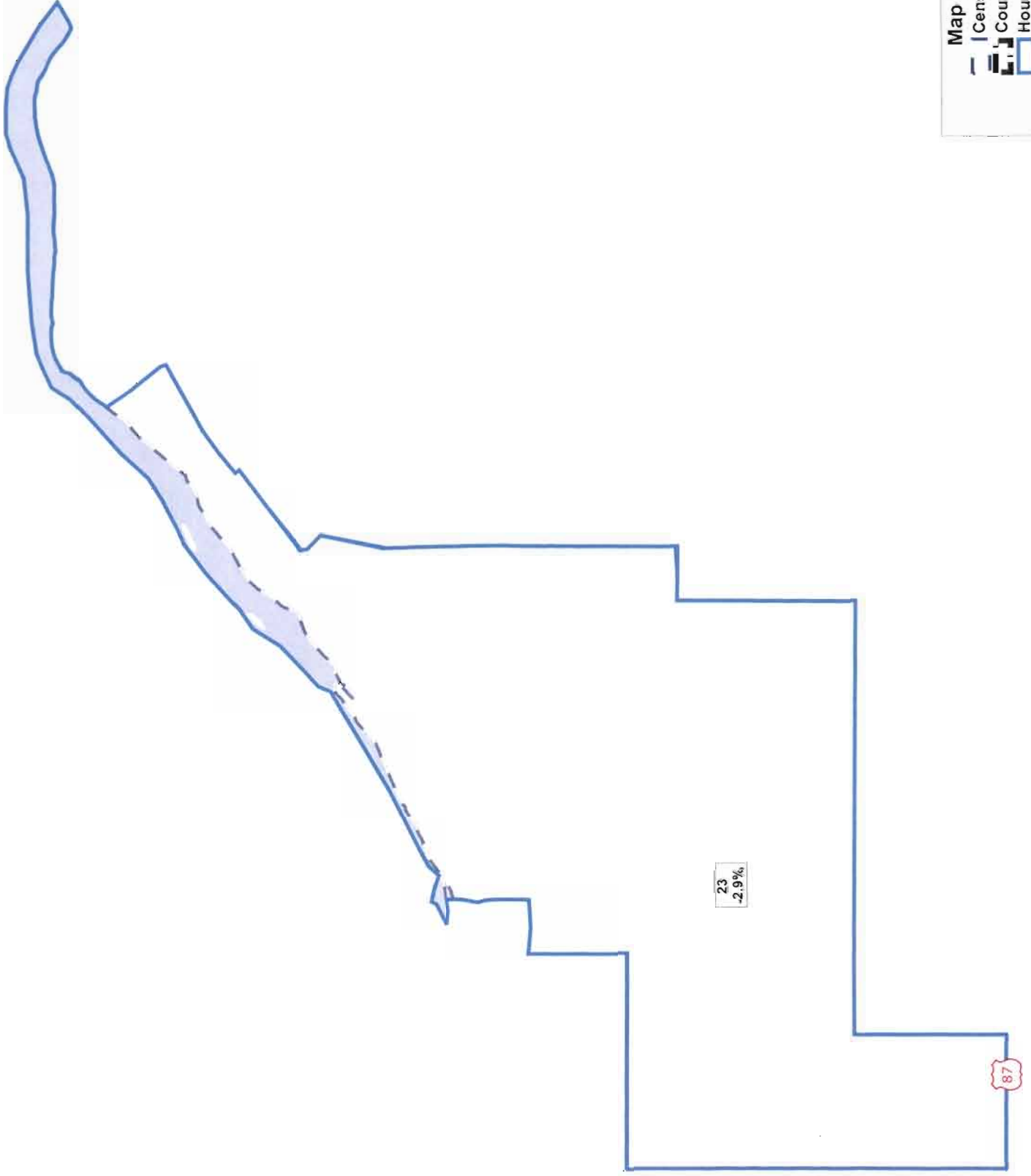


**Map layers**




- County
- Census Place
- House Districts

0 .25 .5 .75  
Miles

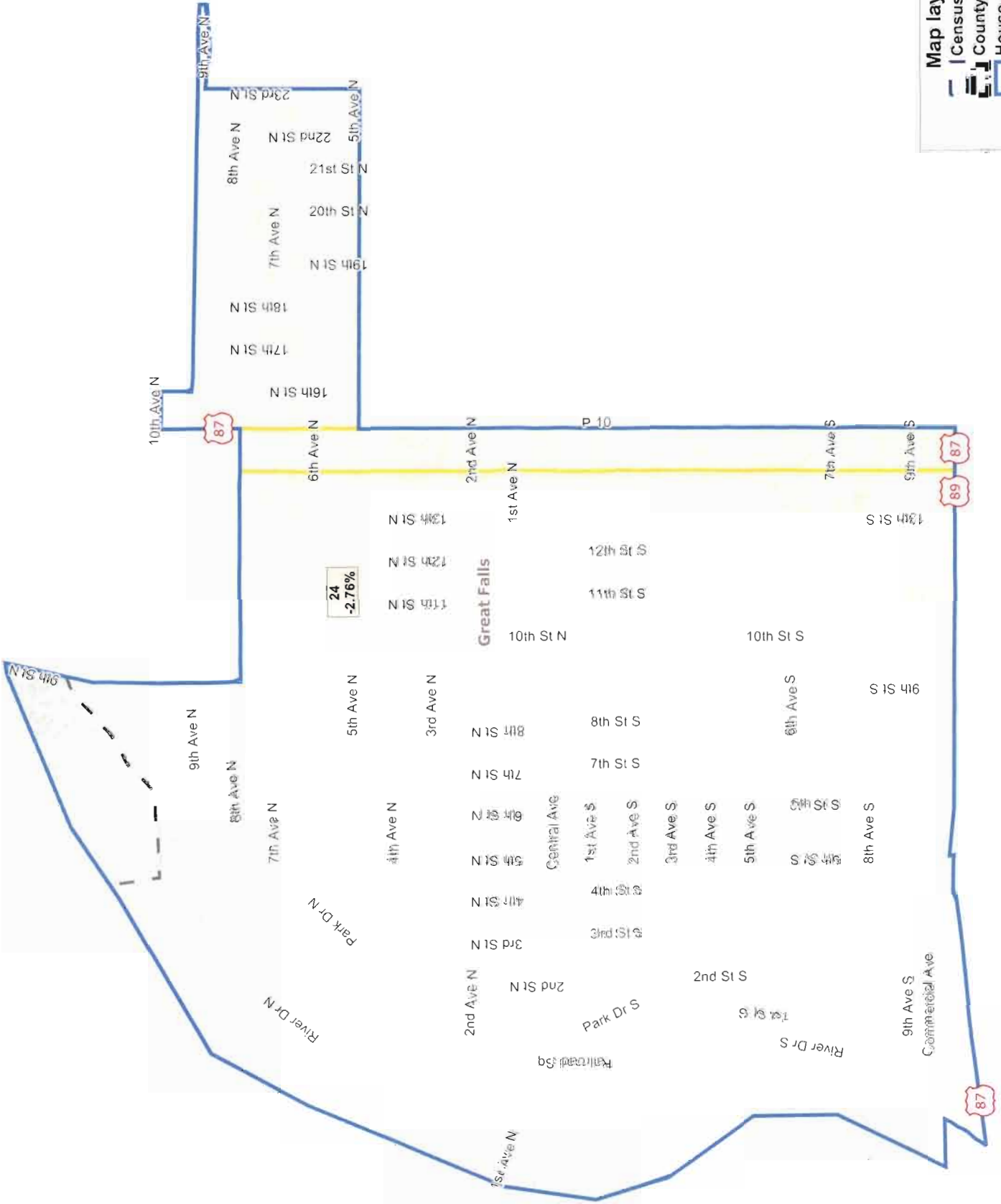
**District: 22**  
**Subdivision 100**



**Map layers**

-  Census Place
-  County
-  House Districts

0 .25 .5 .75  
Miles



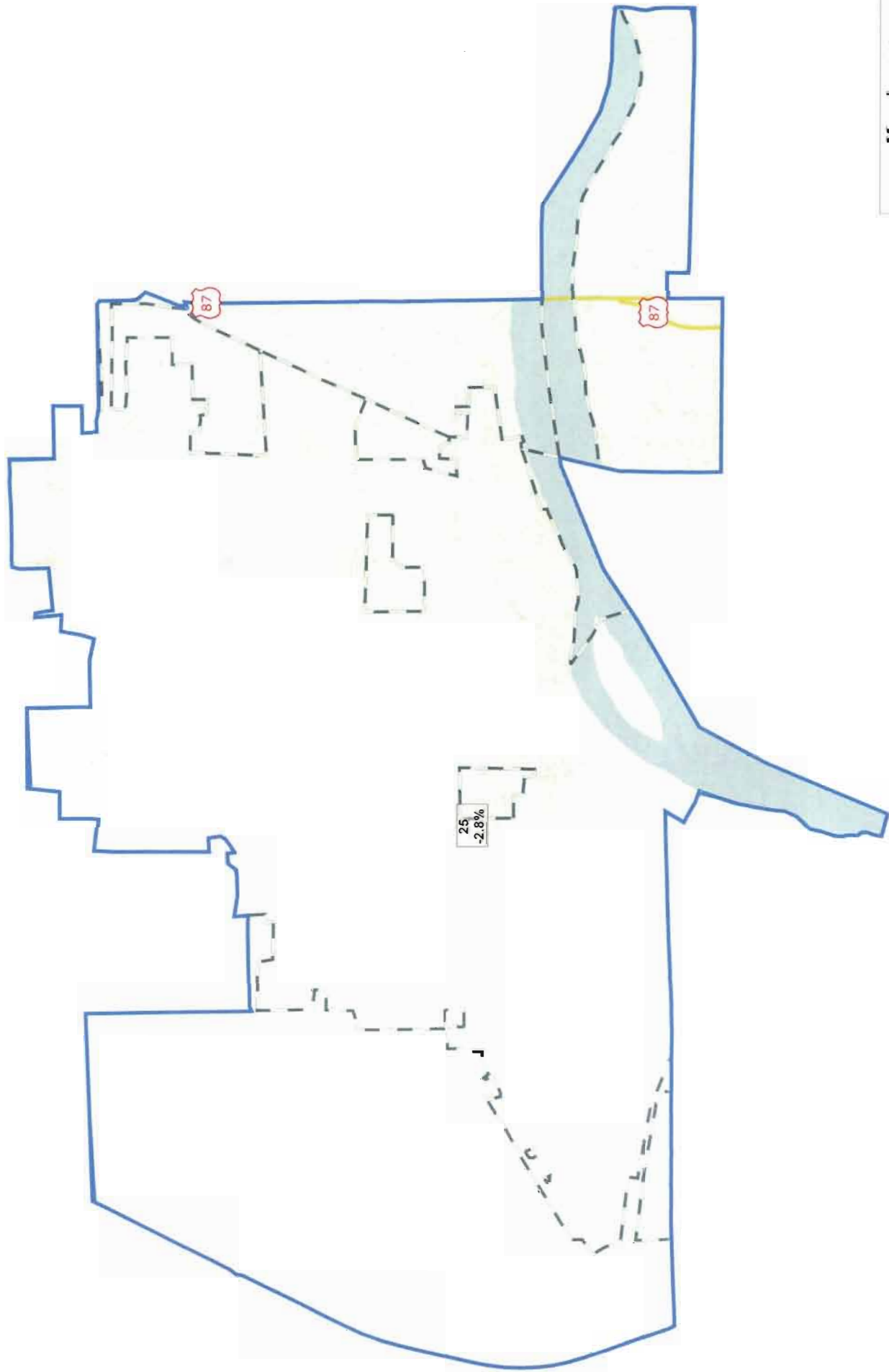
**Map layers**

- Census Place
- County
- House Districts

0 .15 .3 .45 Miles

**District: 24**  
**Subdivision 100**



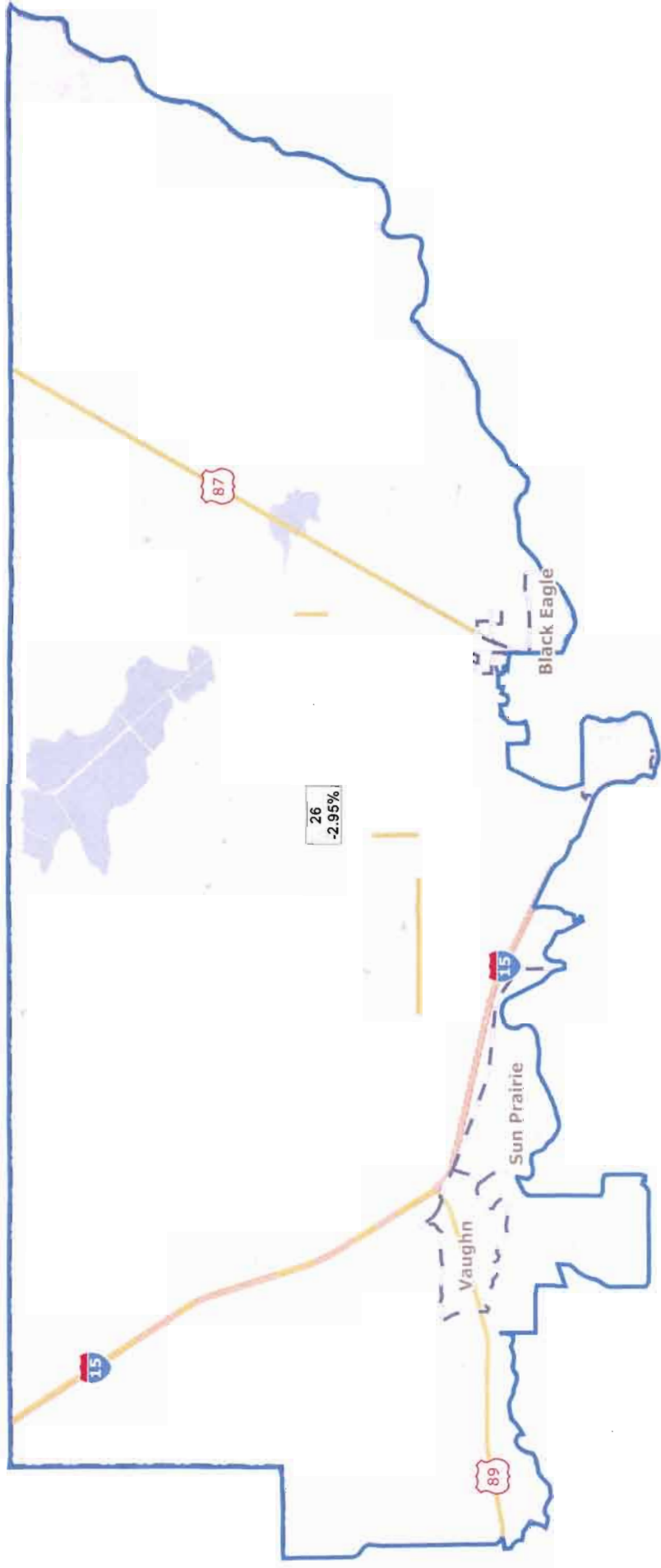


**Map layers**

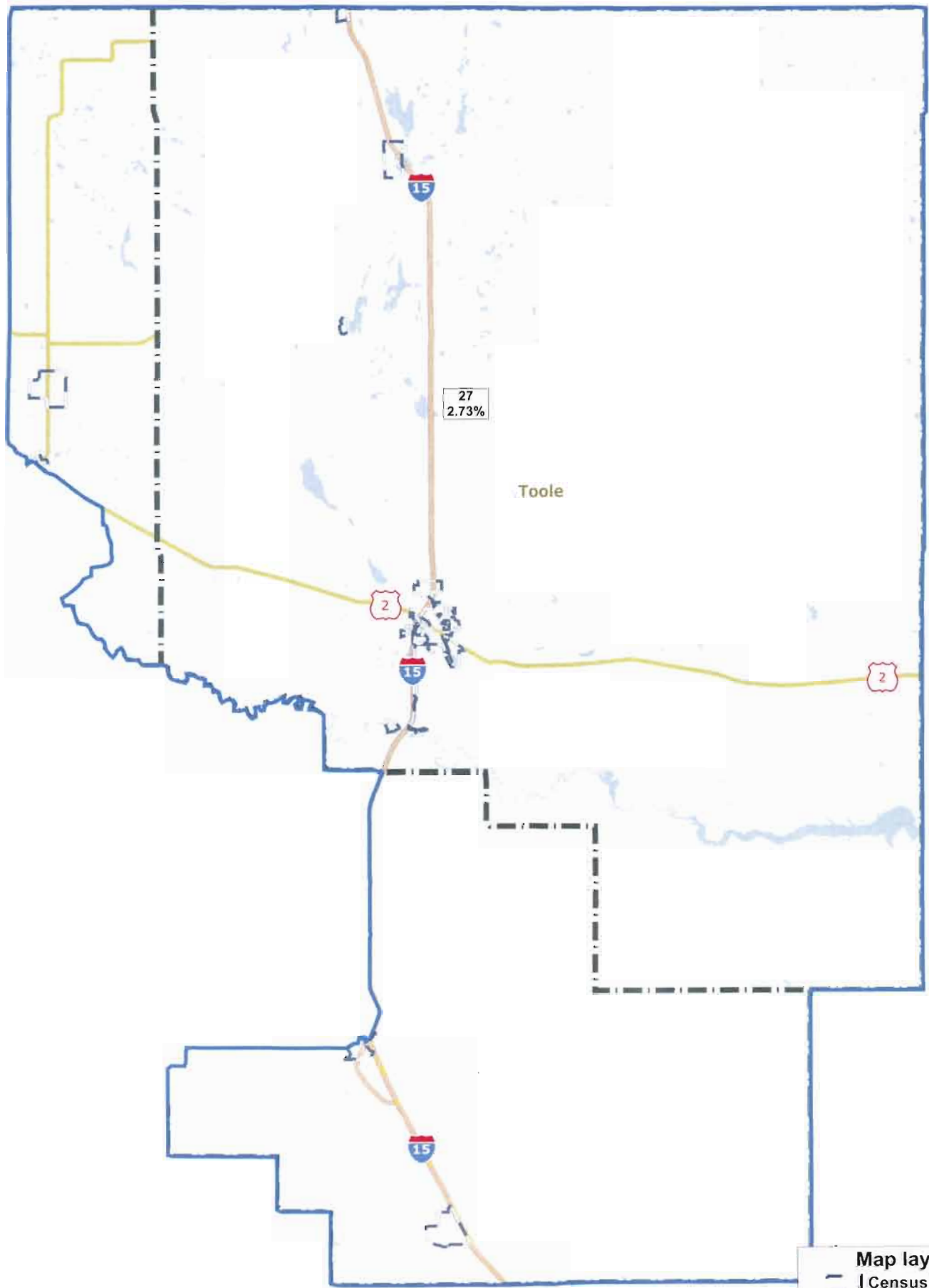
- Census Place
- County
- House Districts

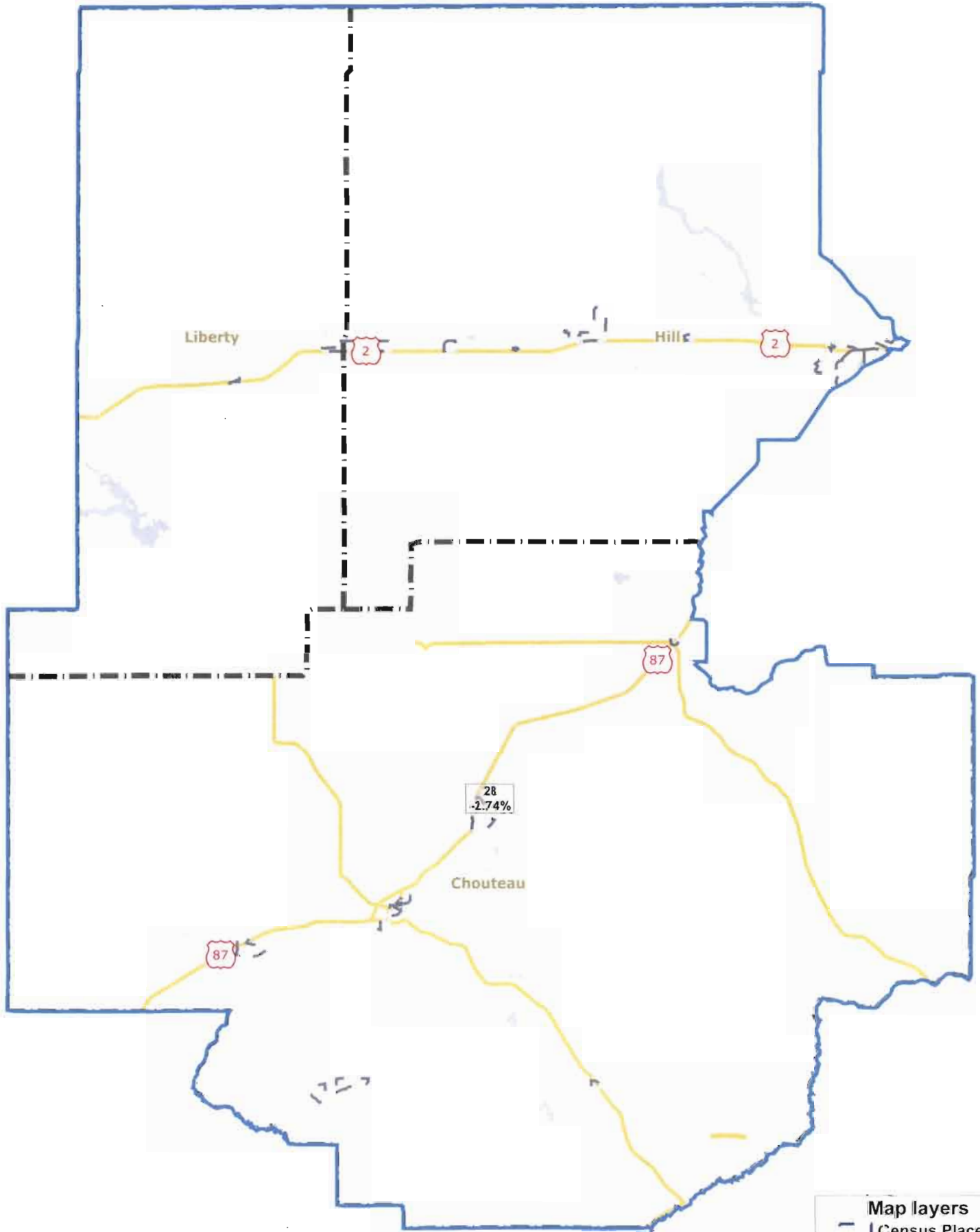
0 .2 .4 .6  
Miles

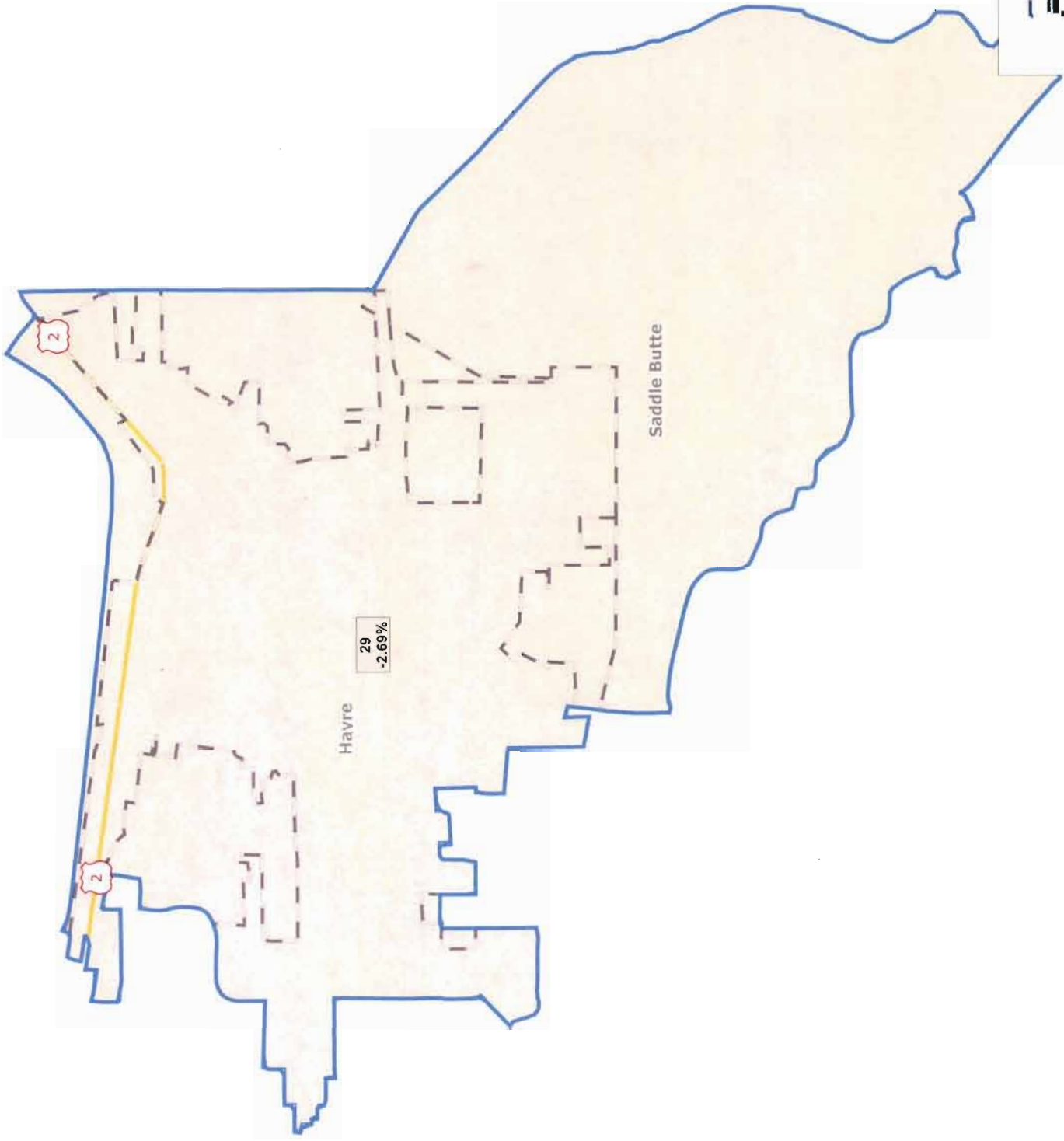
**District: 25**  
**Subdivision 100**



**District: 26**  
**Subdivision 100**







**District: 29**  
**Subdivision 100**

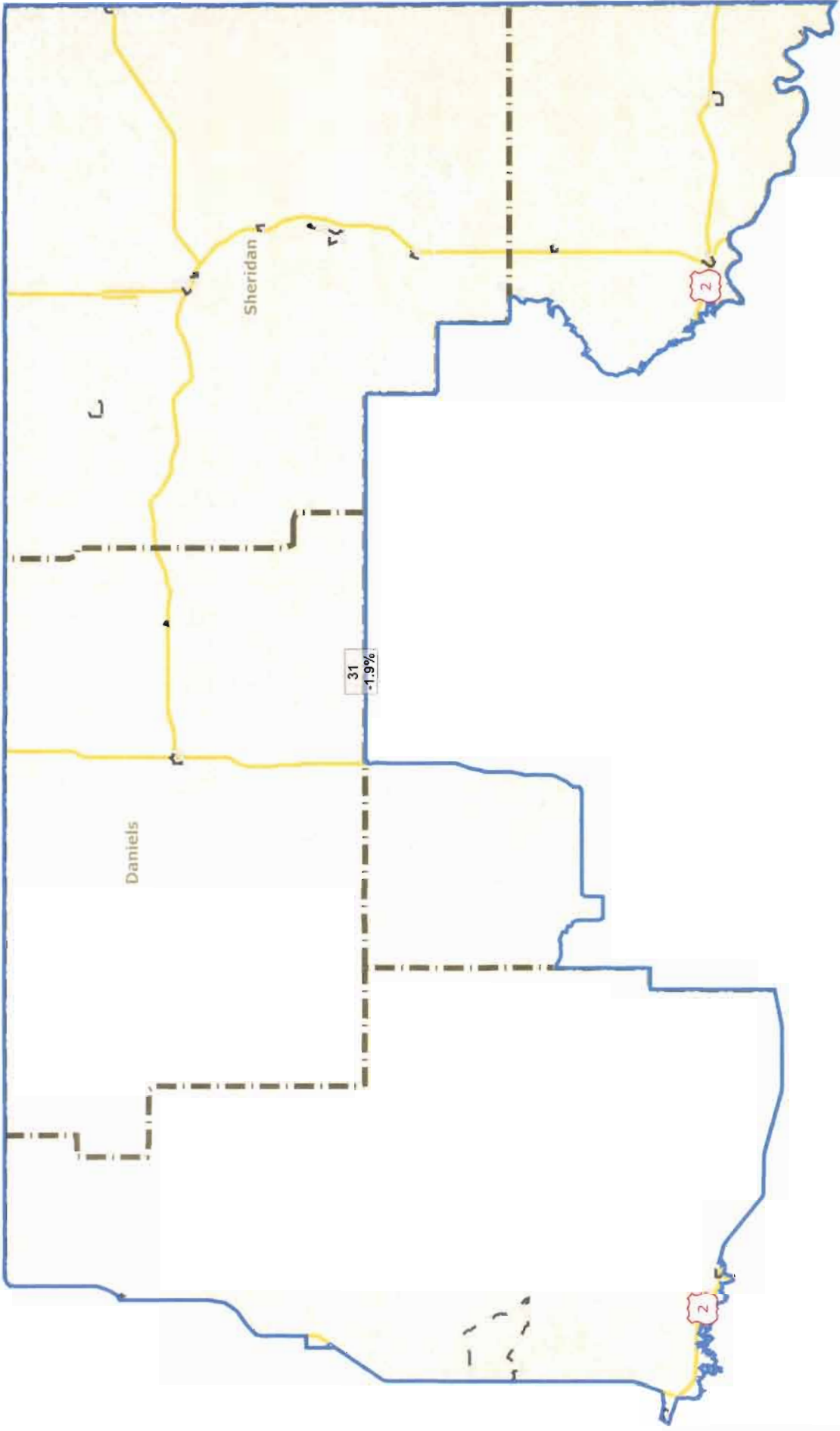


**Map layers**

- Census Place
- County
- House Districts

0 5 10 15  
Miles

**District: 30**  
Subdivision 100



**Map layers**

- Census Place
- County
- House Districts

0 5 10 15  
Miles

**District: 31**  
**Subdivision 100**




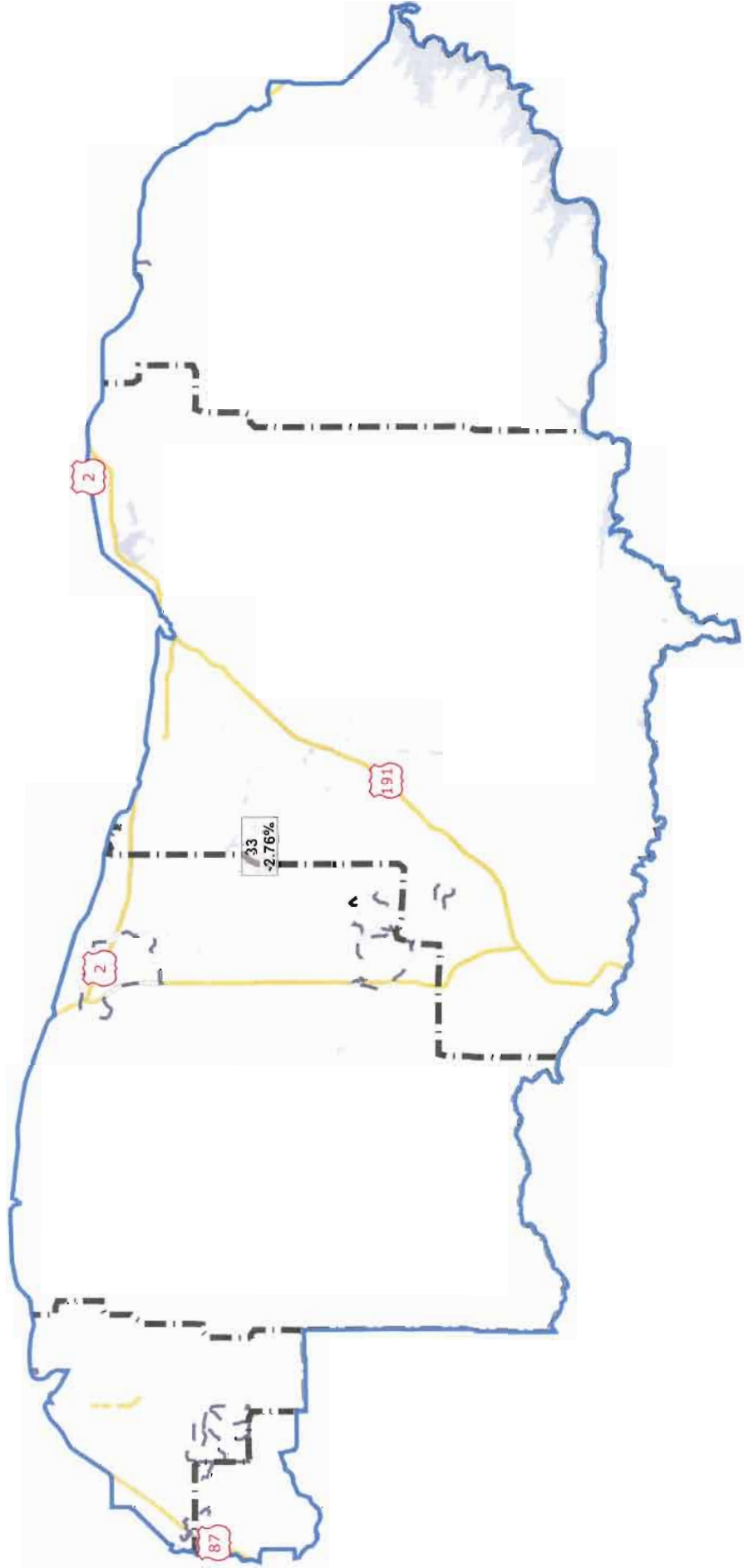
**Map layers**

- Census Place
- County
- House Districts

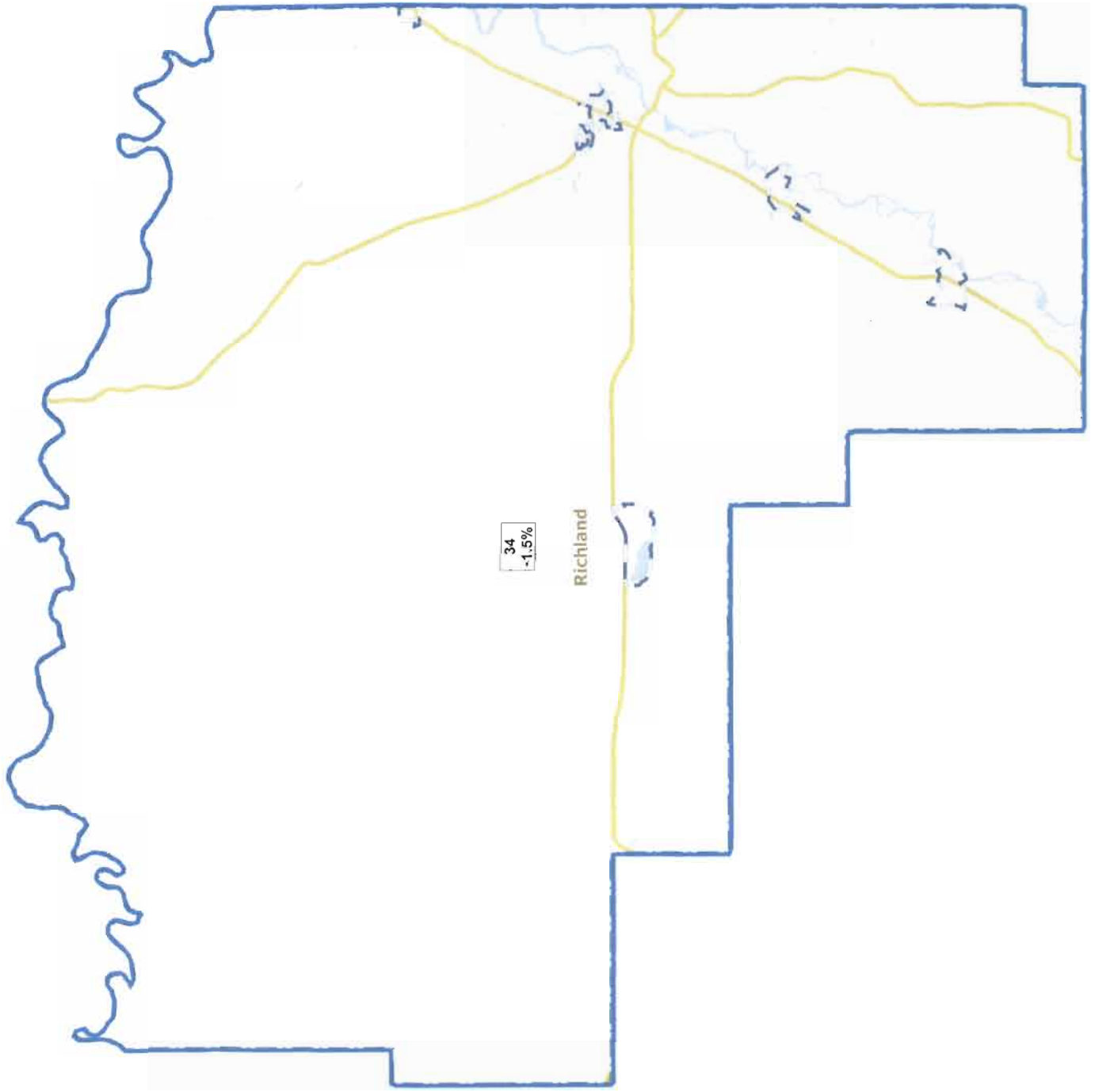
0 5 10 15  
Miles

**District: 32**  
**Subdivision 100**





**District: 33**  
**Subdivision 100**



34  
-1.5%

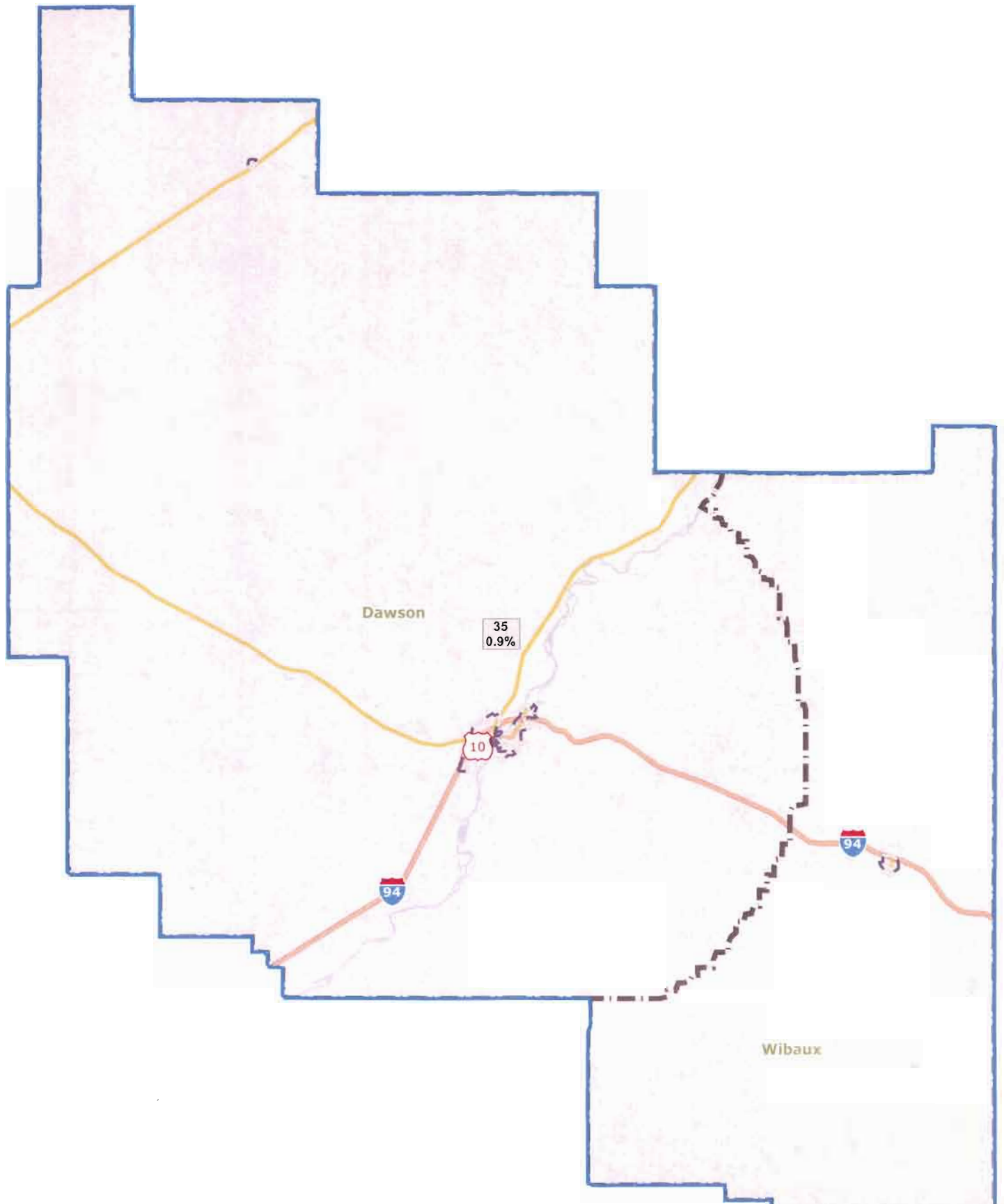
Richland

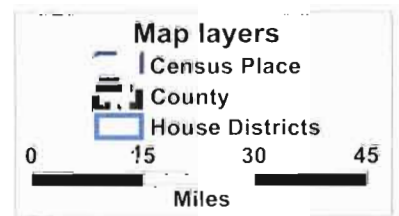
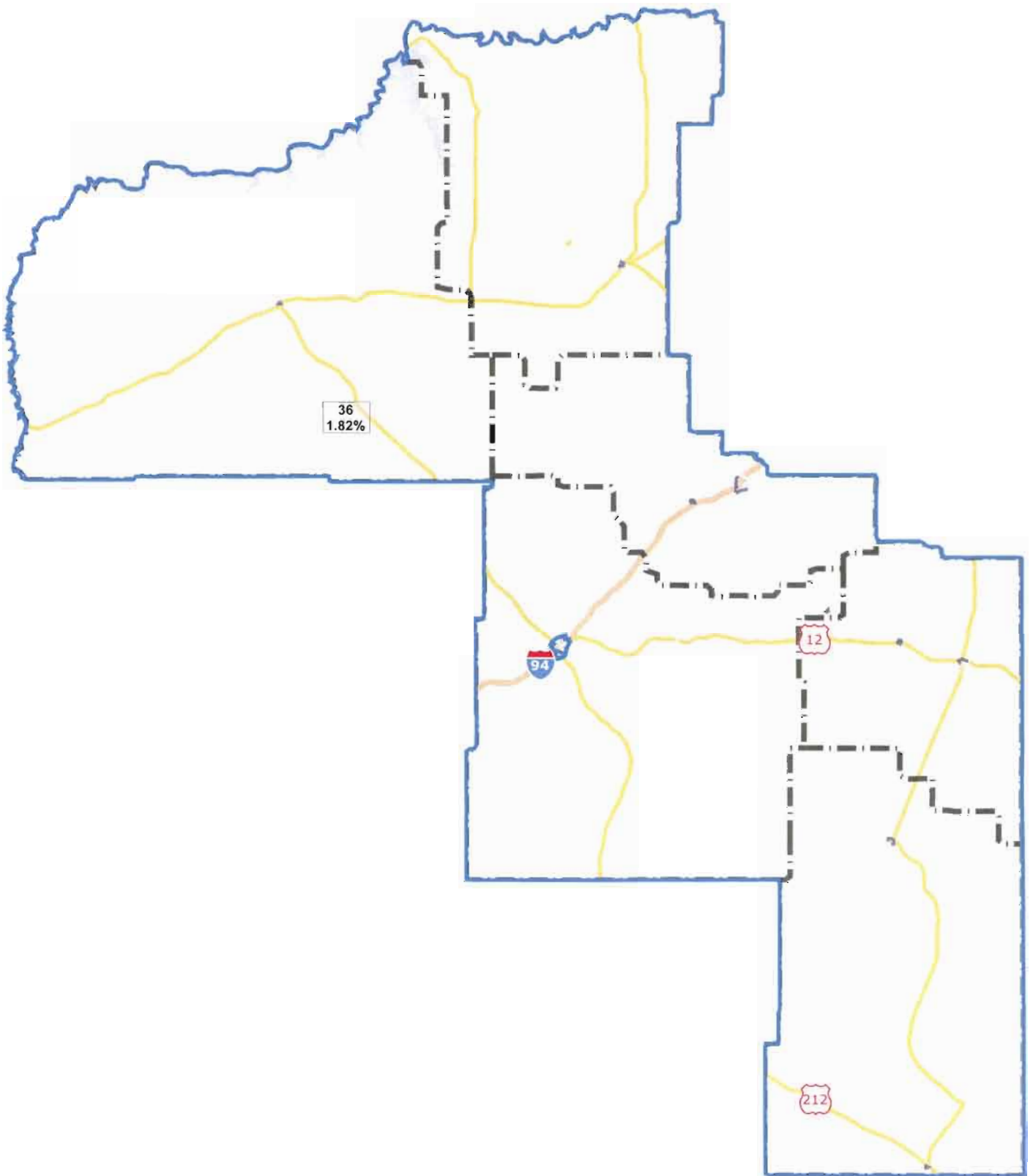
**Map layers**

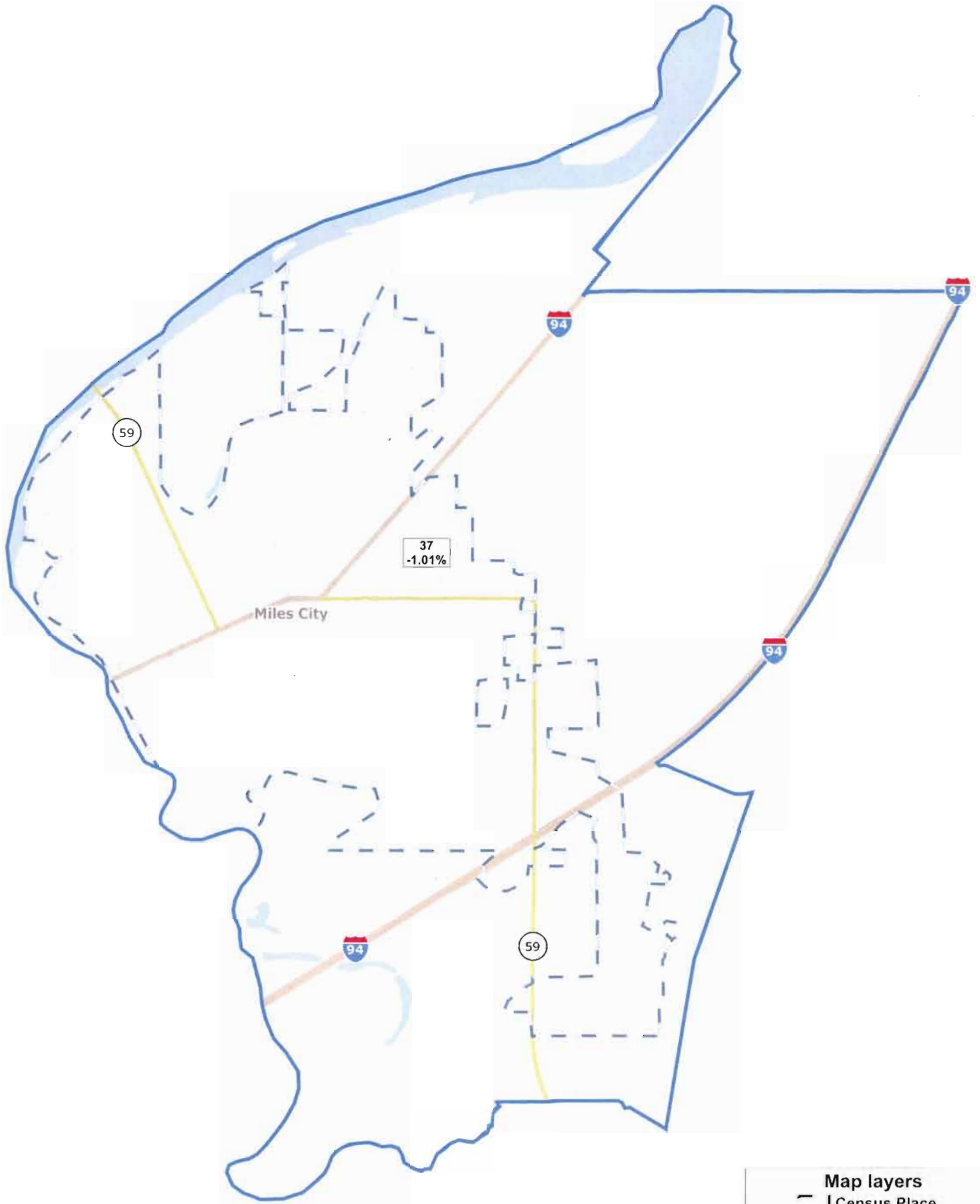
- Census Place
- County
- House Districts

0 3.3 6.7 10 Miles

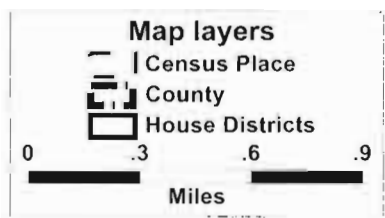
**District: 34**  
**Subdivision 100**

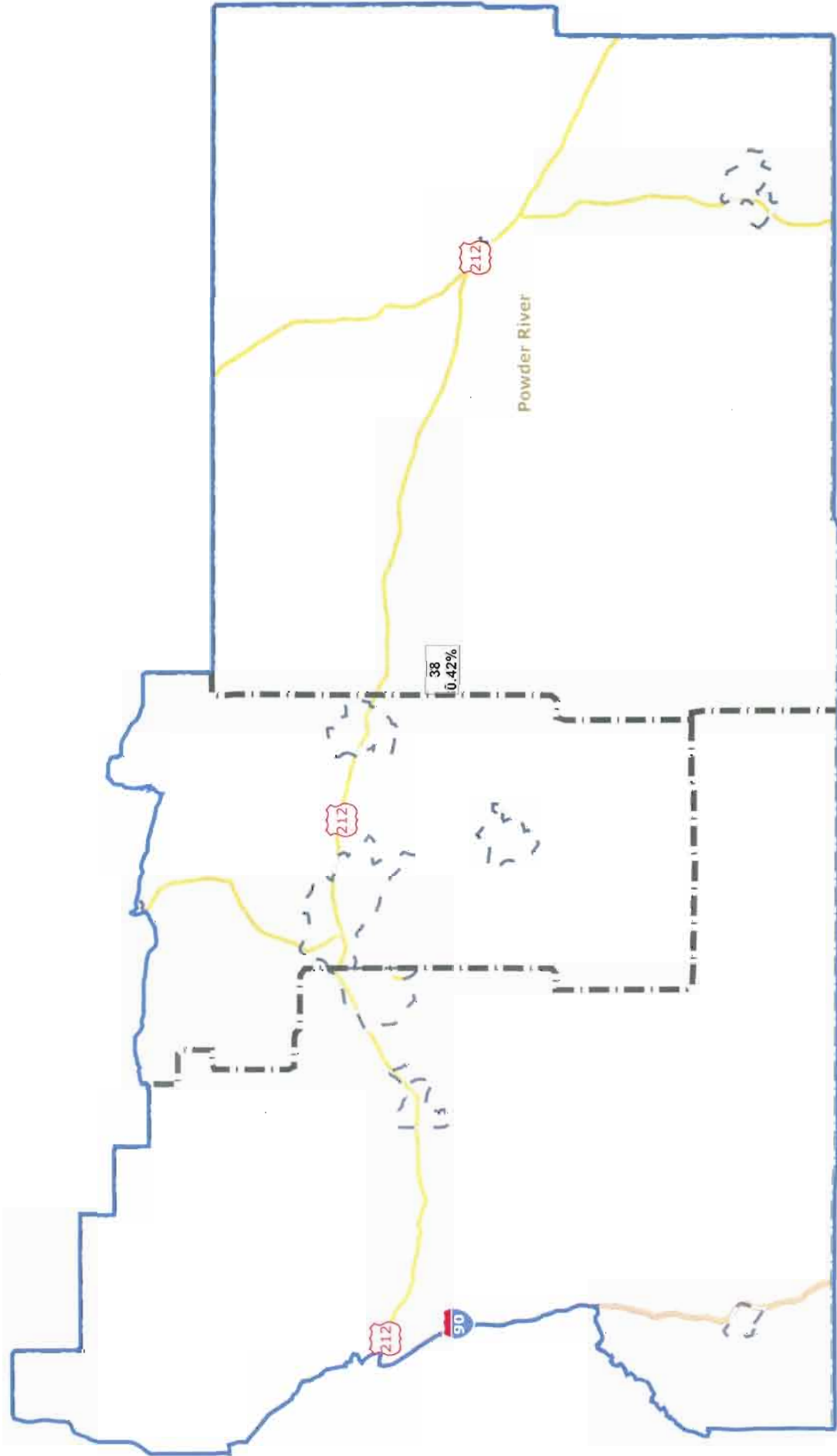




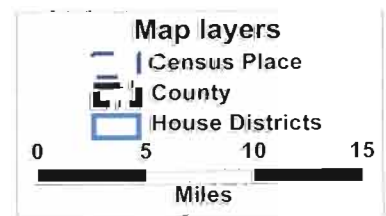
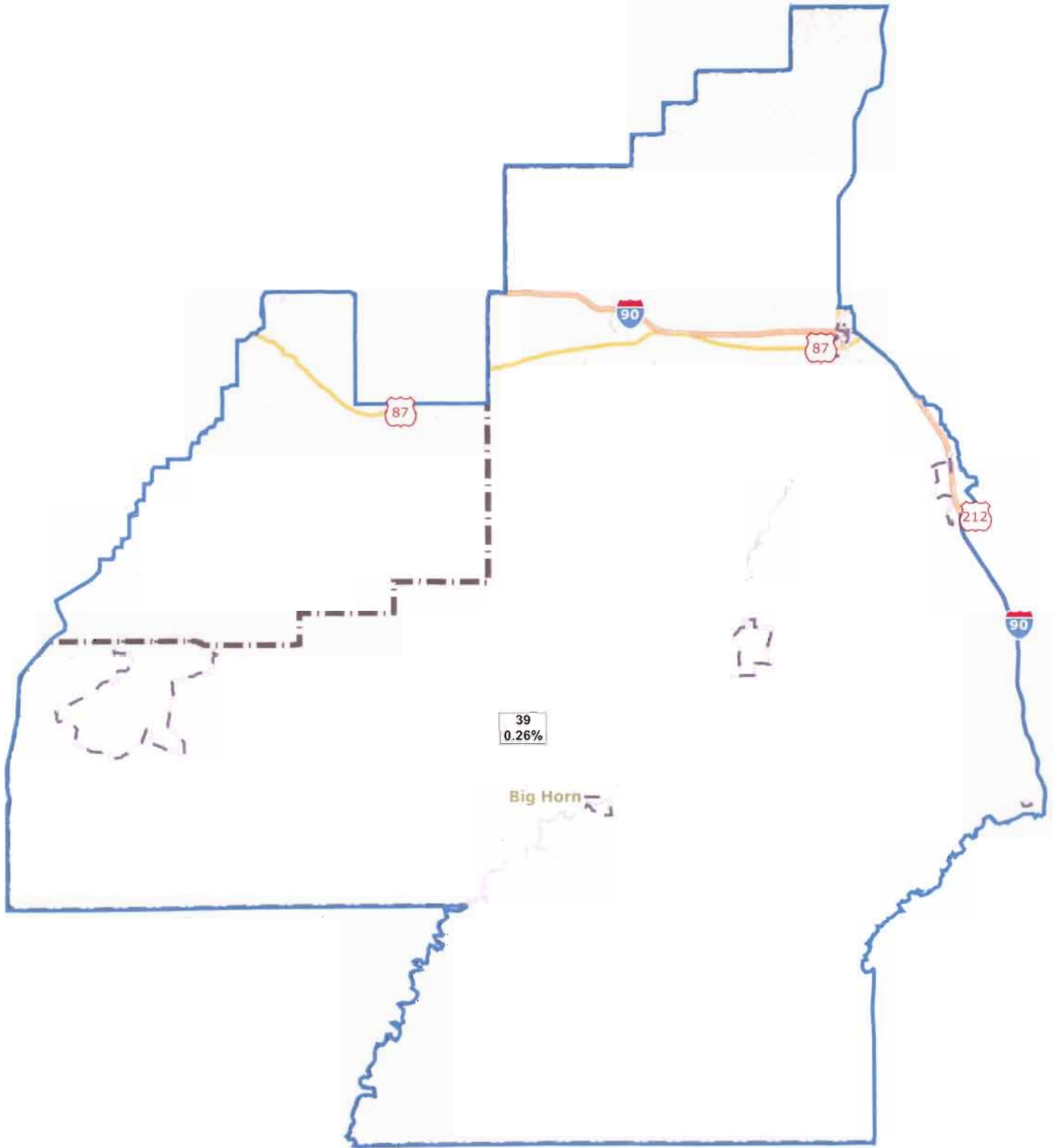


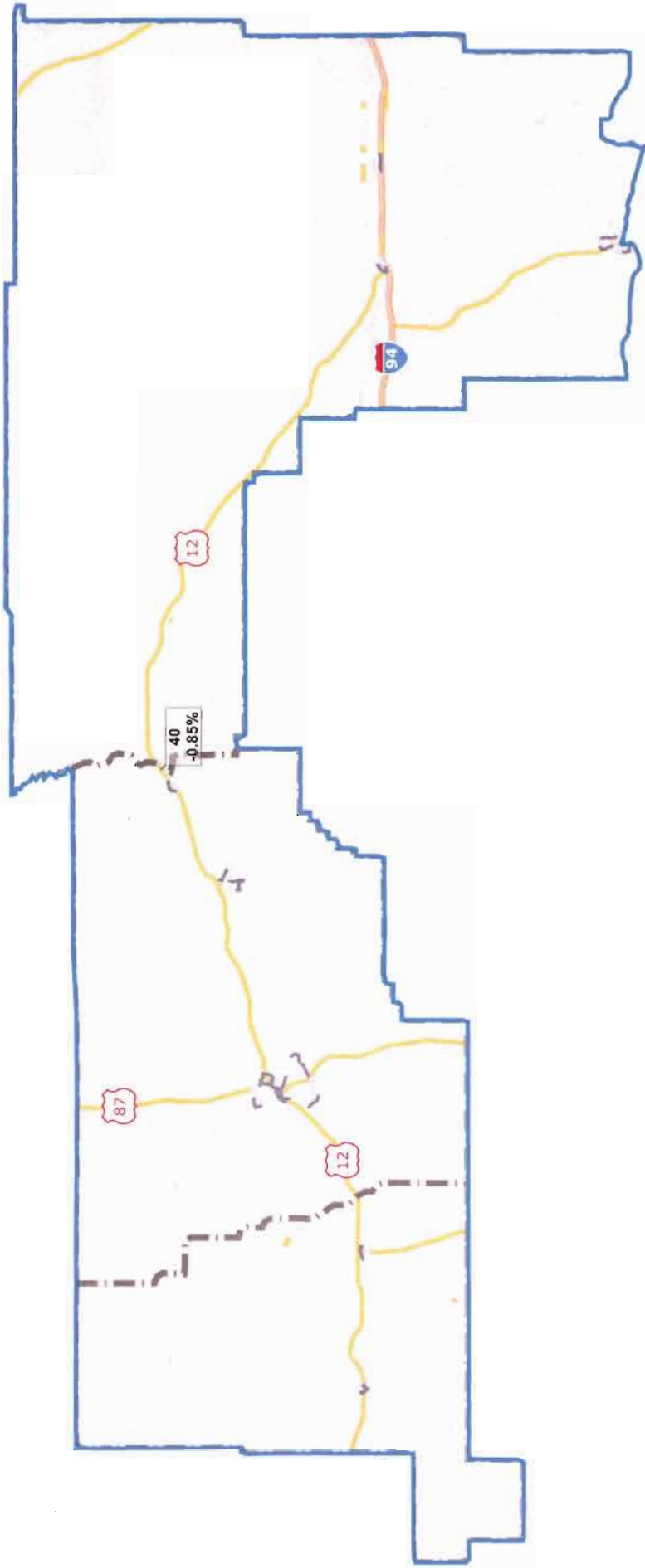
**District: 37**  
**Subdivision 100**





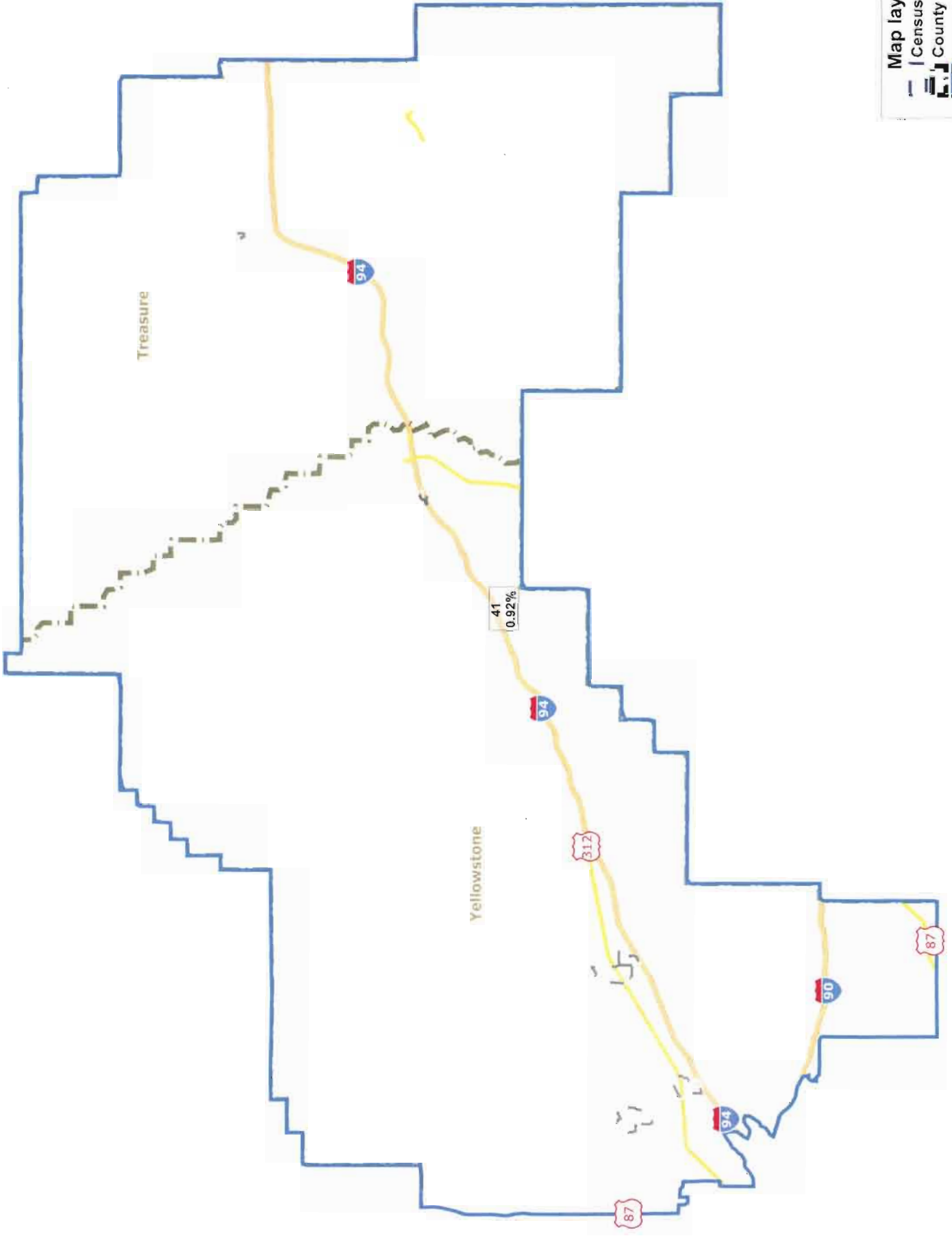
**District: 38**  
**Subdivision 100**





**District: 40**  
**Subdivision 100**



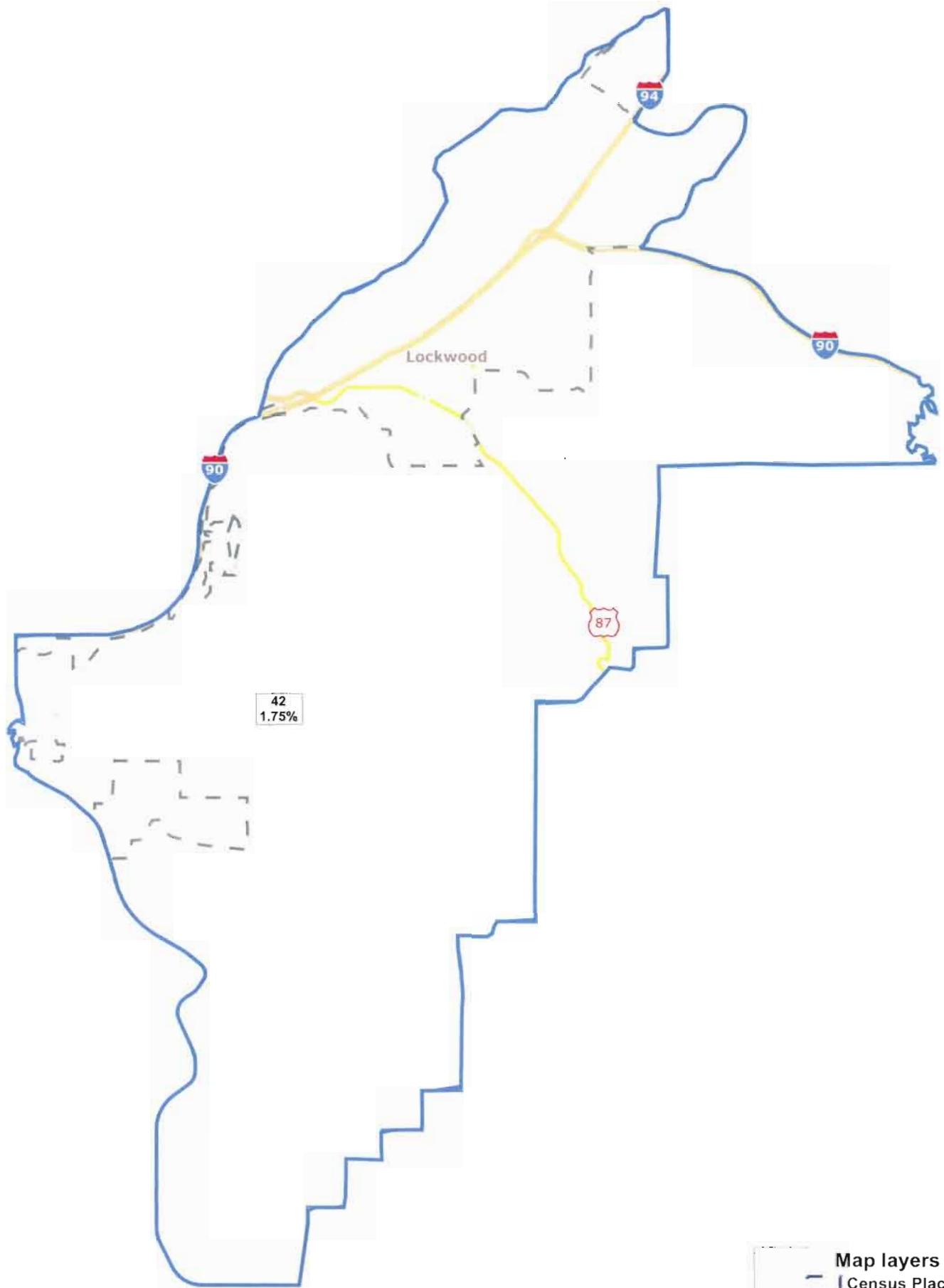


**Map layers**

- Census Place
- County
- House Districts

0 3.3 6.7 10 Miles

**District: 41**  
**Subdivision 100**



42  
1.75%

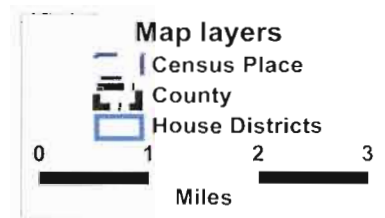
Lockwood

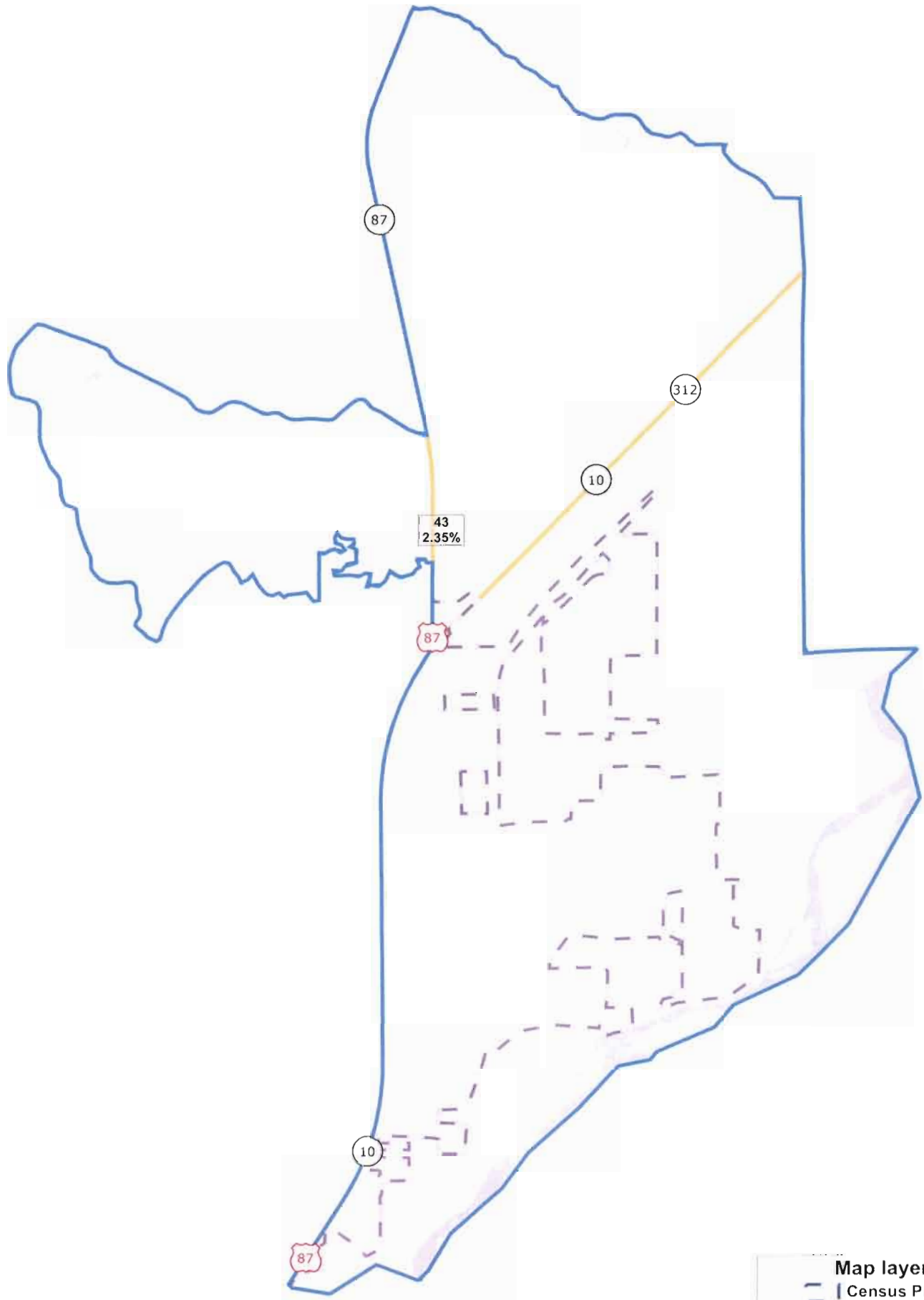
94

90

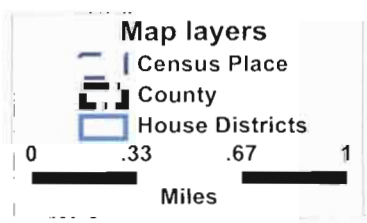
90

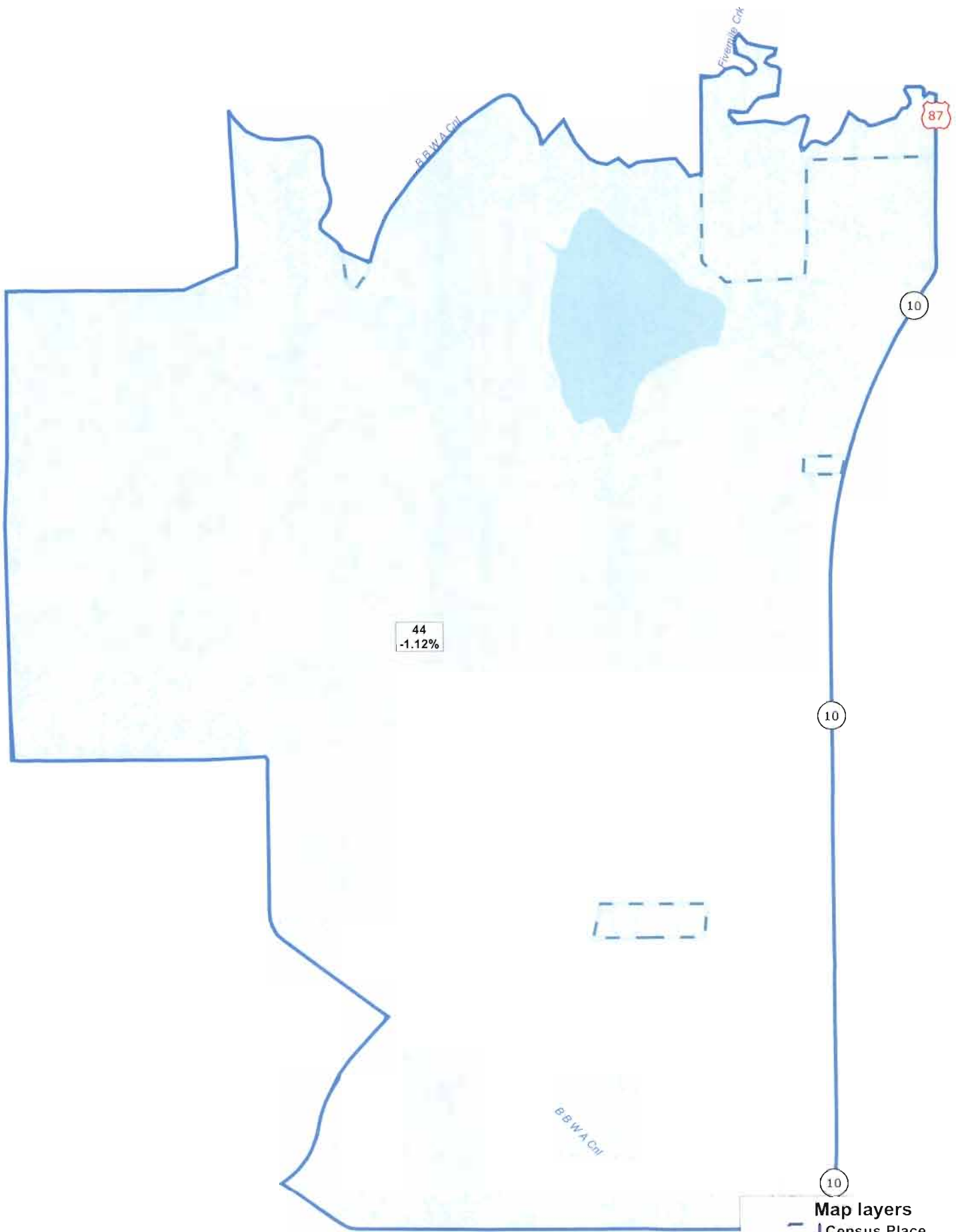
87








**District: 43**  
**Subdivision 100**



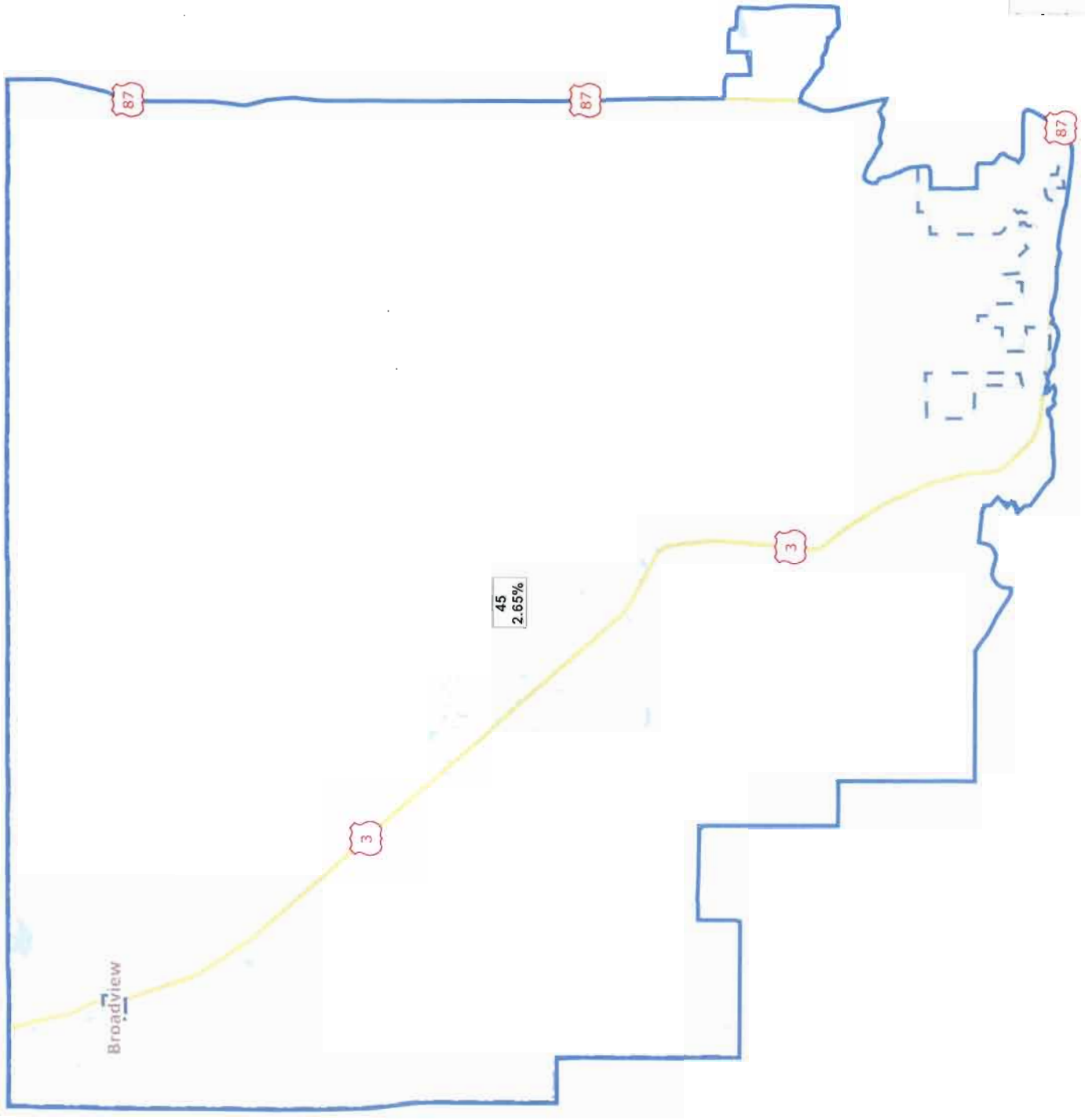


44  
-1.12%

**Map layers**

-  Census Place
-  County
-  House Districts

0 .15 .3 .45  
Miles

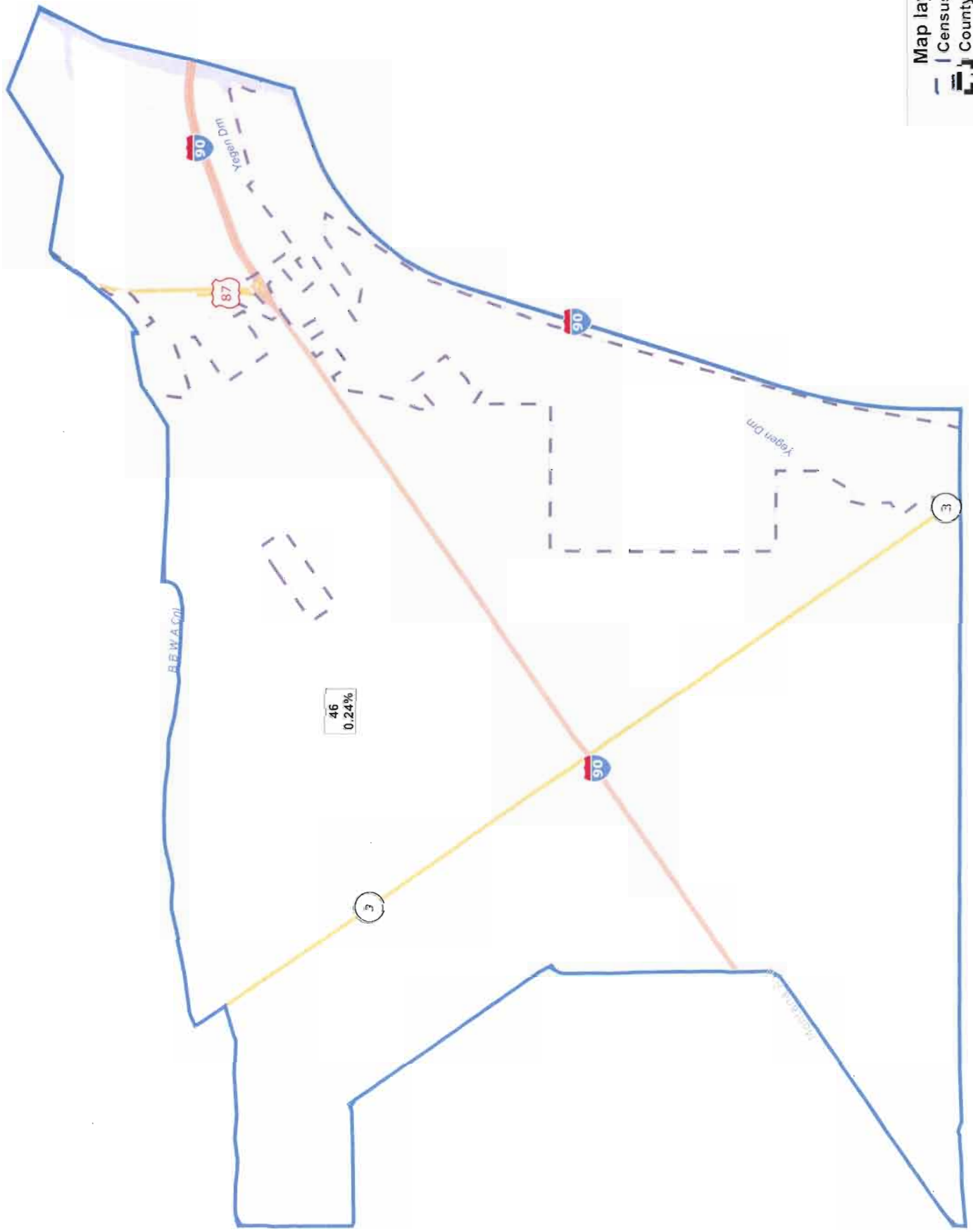


**Map layers**

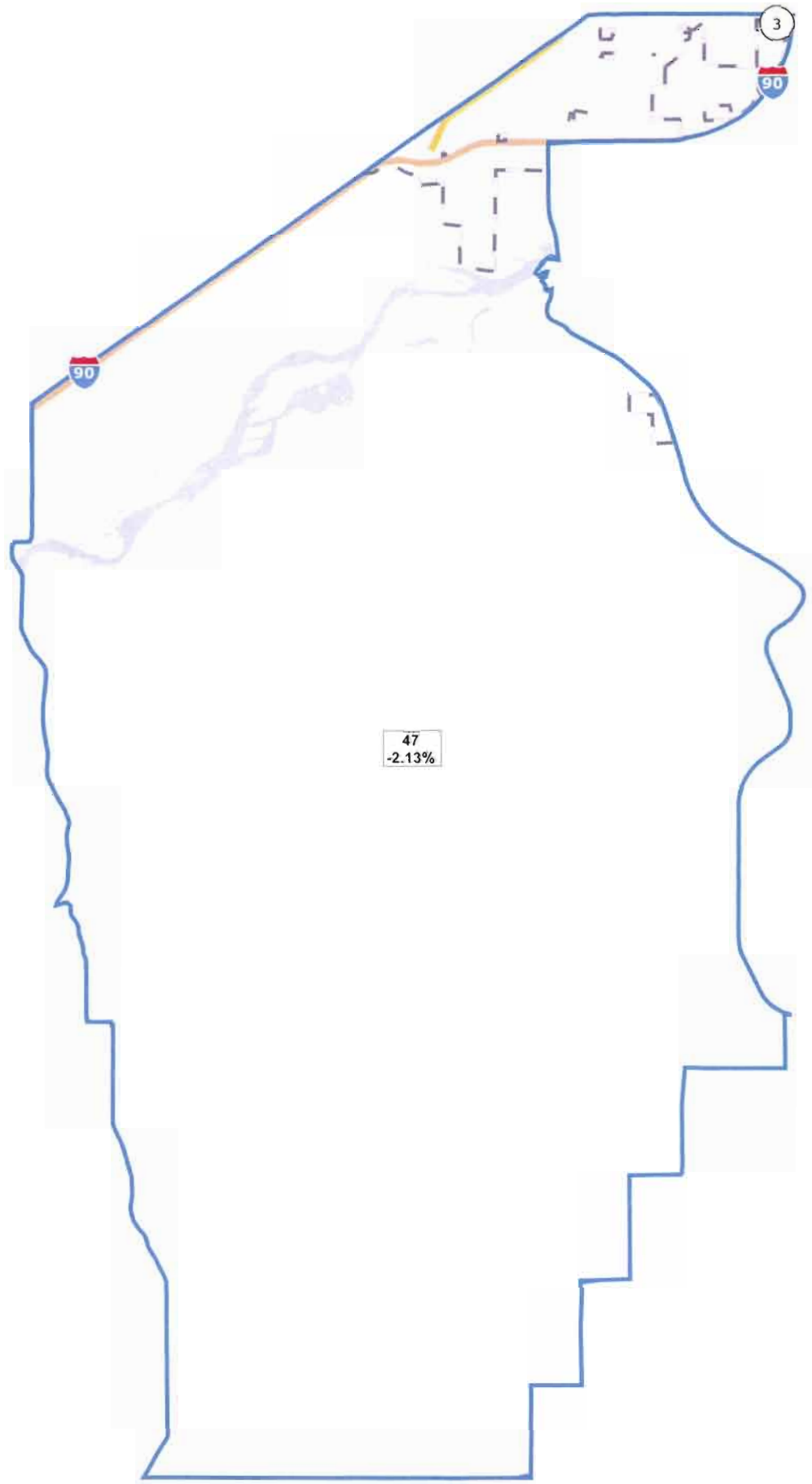
- Census Place
- County
- House Districts

0 1.5 3 4.5 Miles

**District: 45**  
**Subdivision 100**






**District: 46**  
**Subdivision 100**



**District: 47**  
**Subdivision 100**

**Map layers**

-  Census Place
-  County
-  House Districts

0 .5 1 1.5  
Miles



**Map layers**

- Census Place
- County
- House Districts

0 .15 .3 .45  
Miles

**District: 48**  
**Subdivision 100**



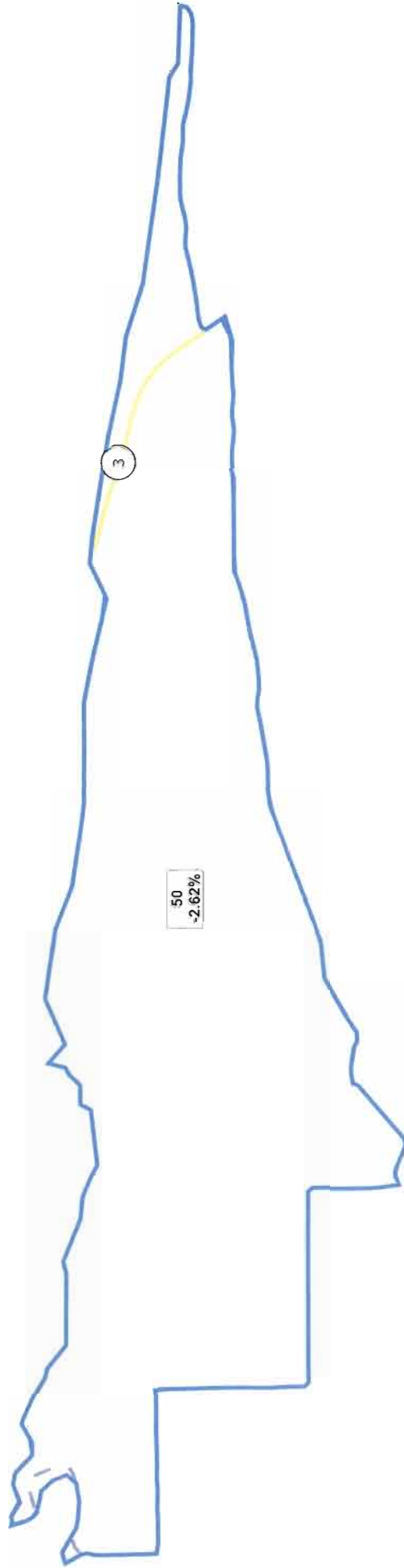


**Map layers**

- Census Place
- County
- House Districts

0 .15 .3 .45 Miles

**District: 49**  
**Subdivision 100**


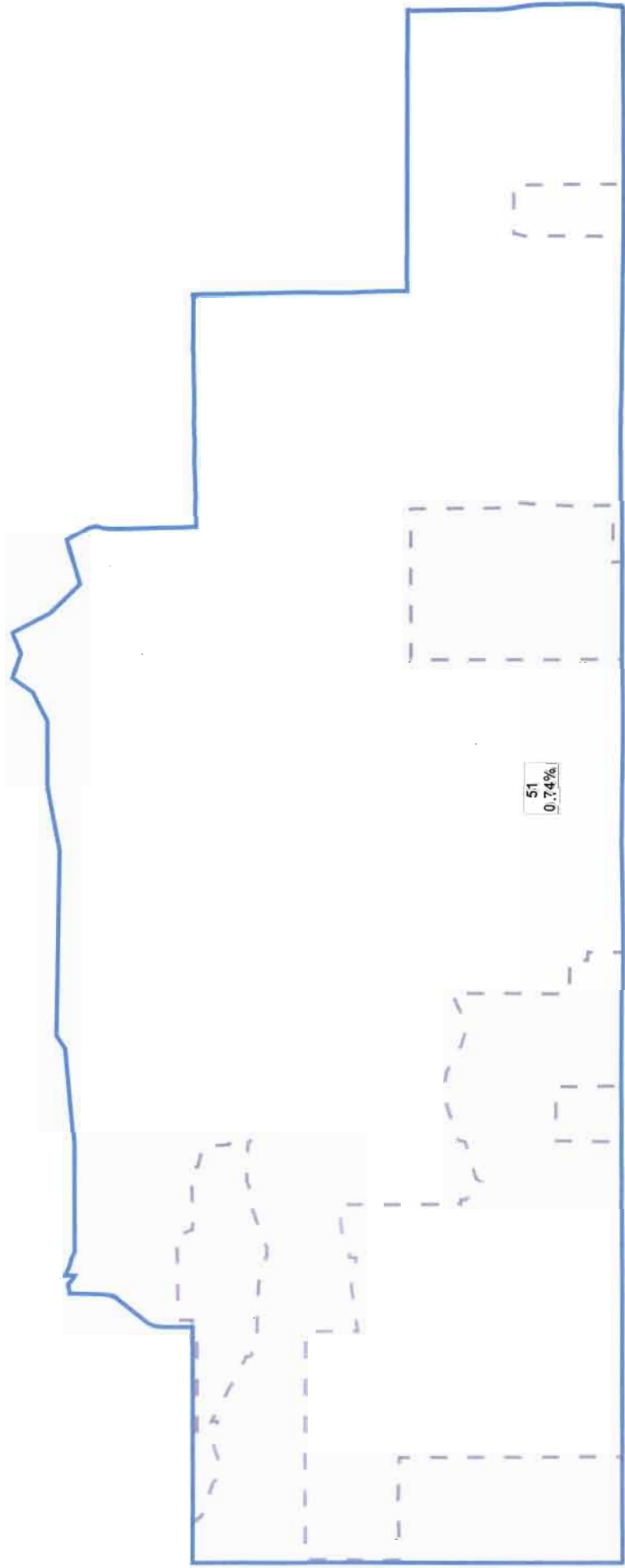


**Map layers**

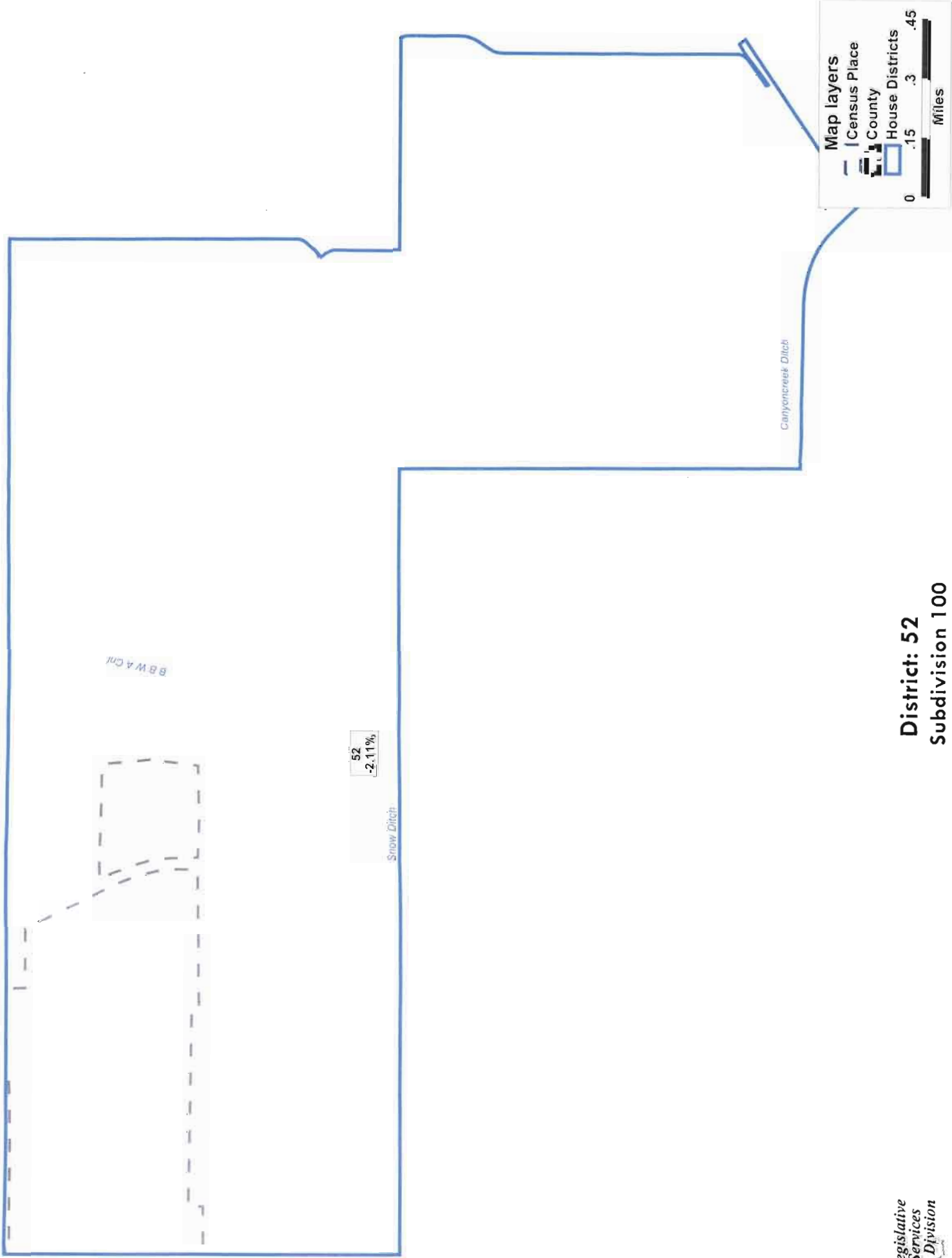
- Census Place
- County
- House Districts

0 .3 .6 .9  
Miles

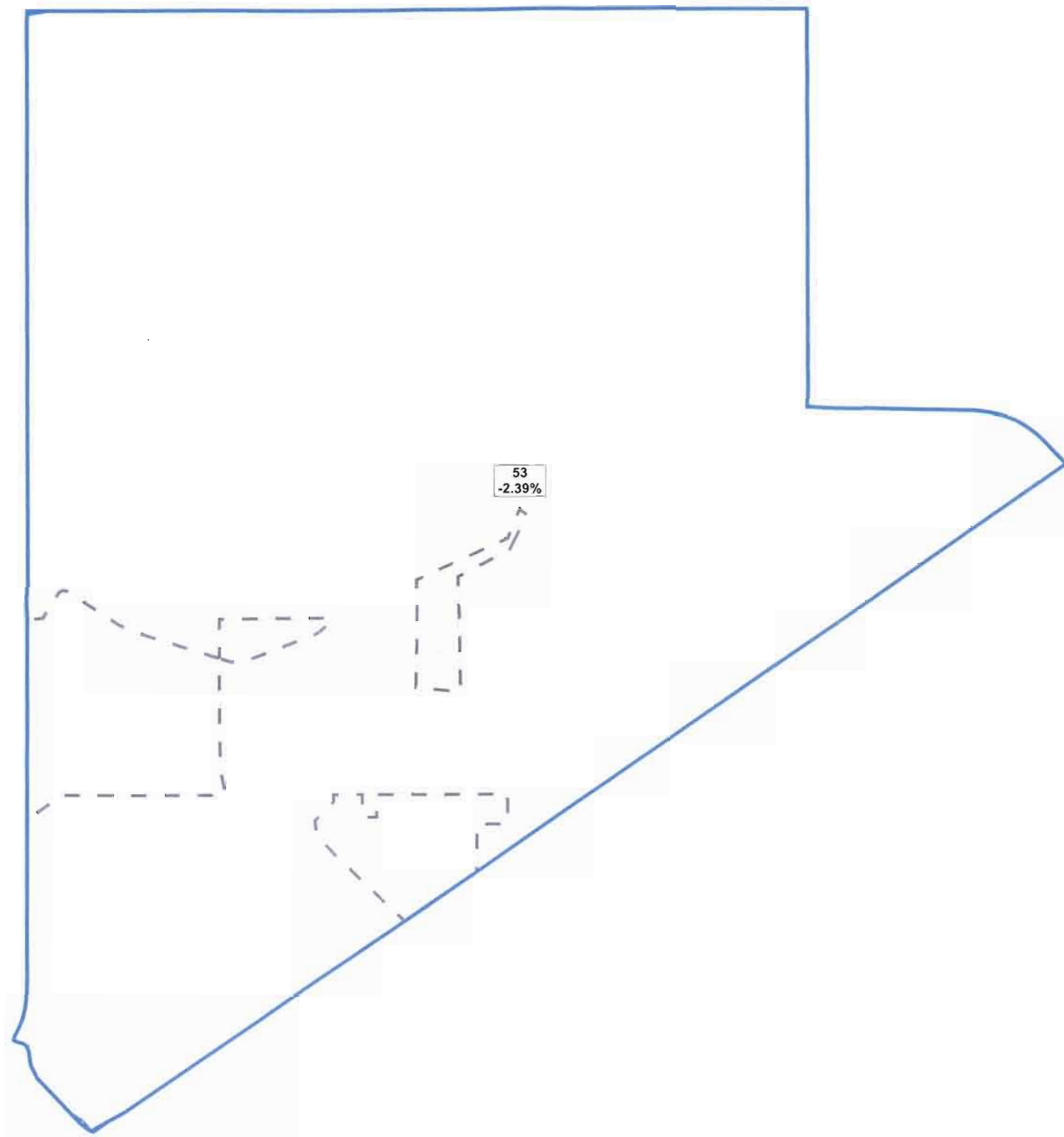
**District: 50**  
**Subdivision 100**

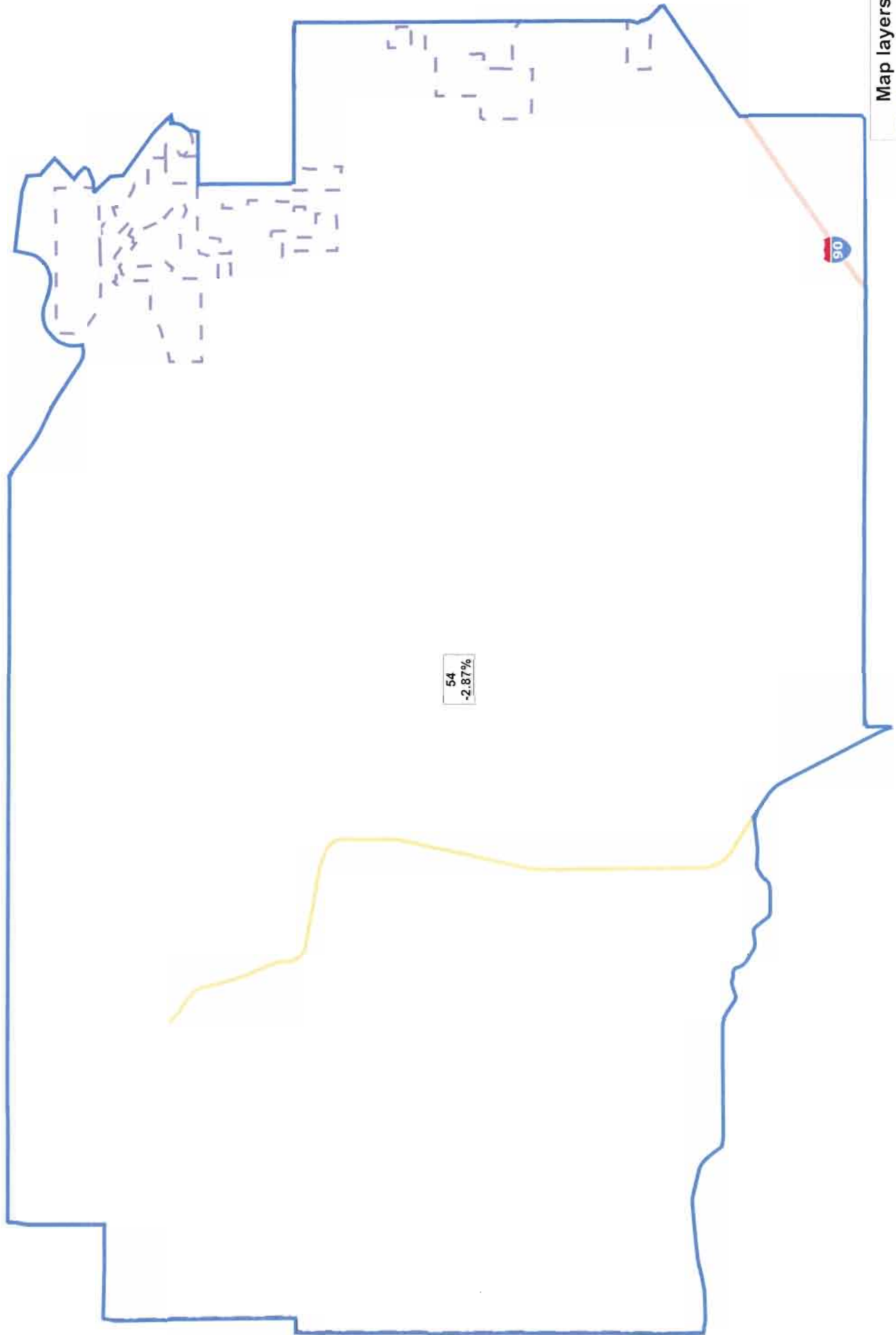


**District: 51**  
**Subdivision 100**



**District: 52**  
**Subdivision 100**



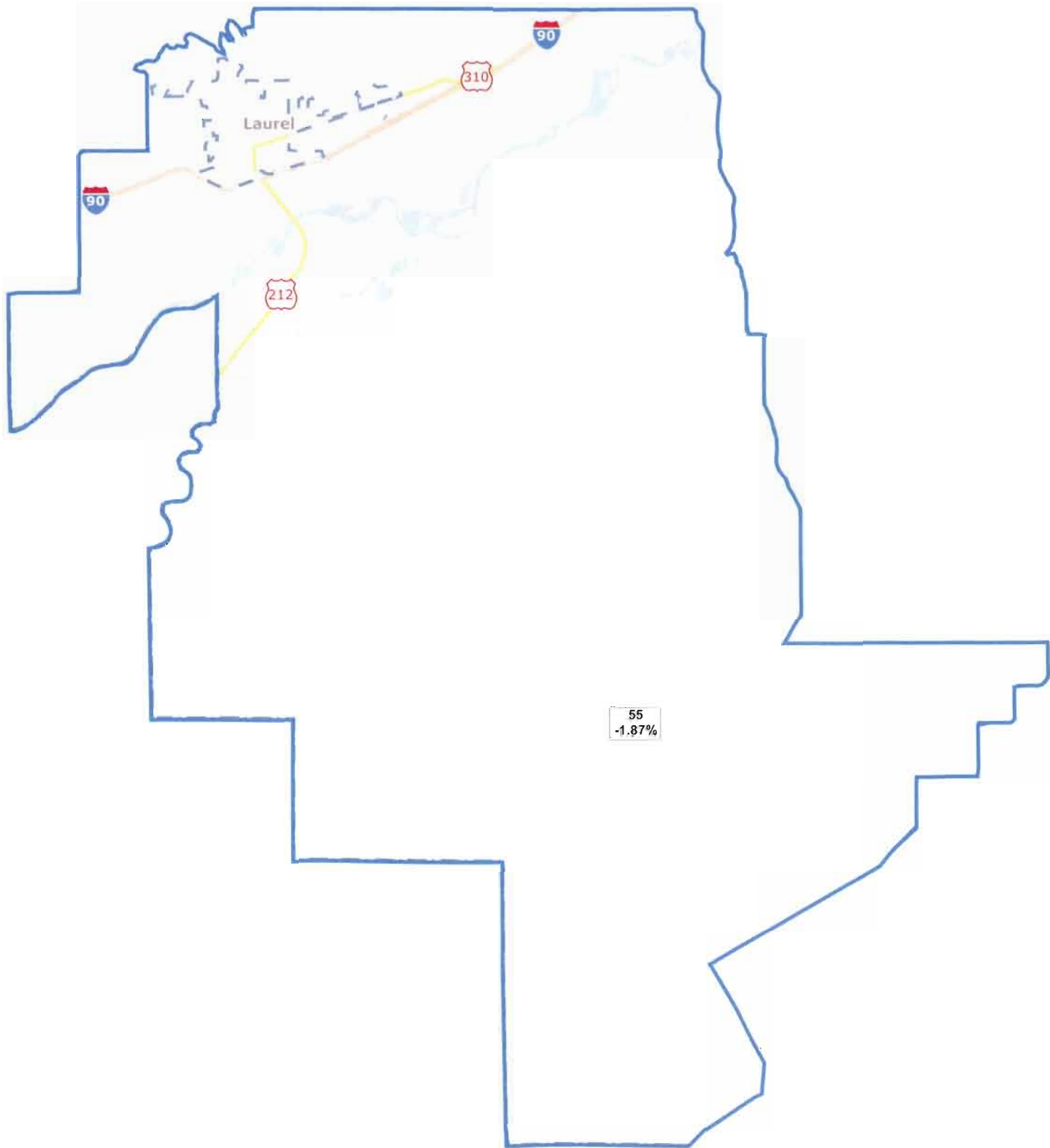


**Map layers**

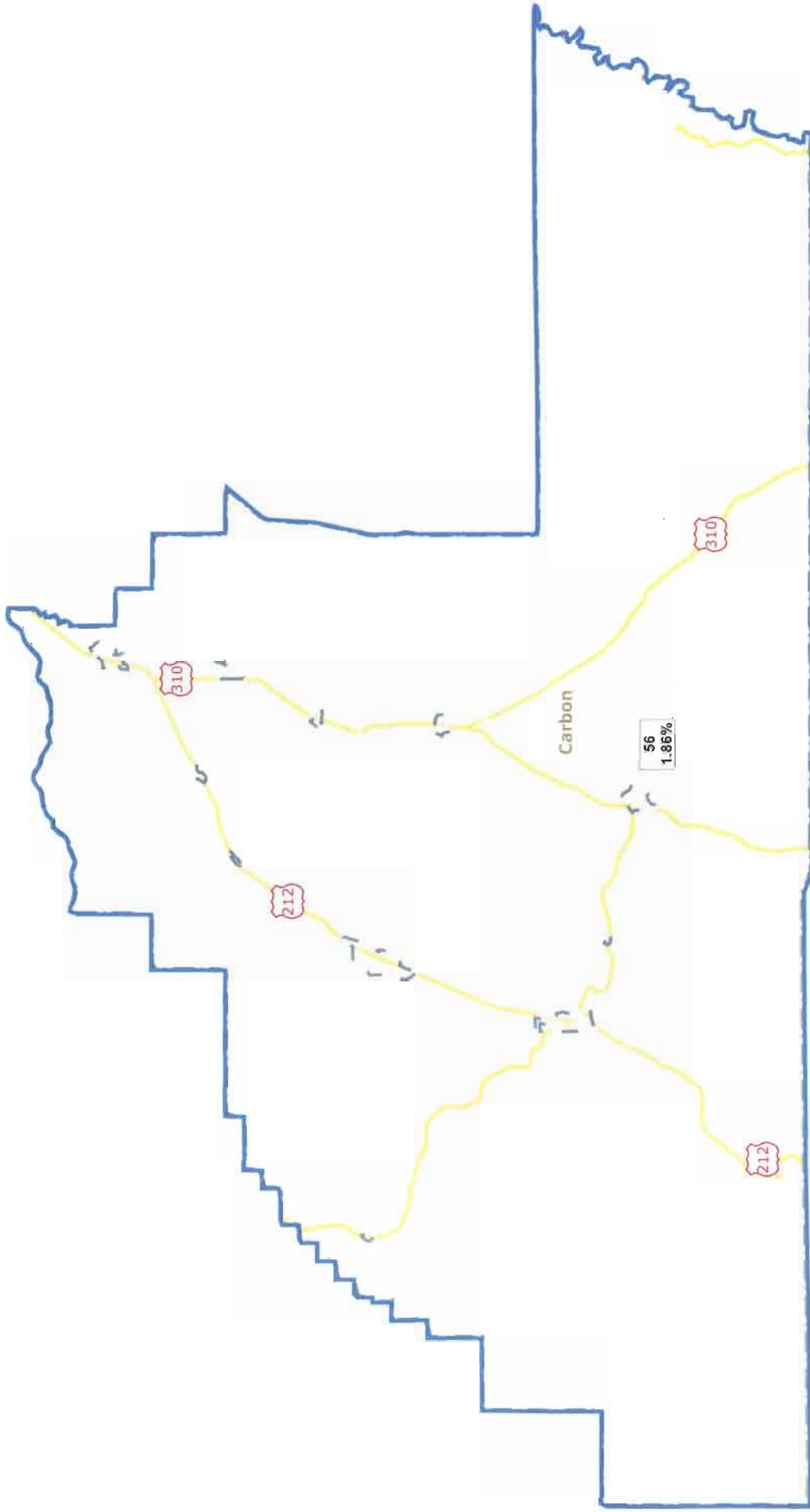
- Census Place
- County
- House Districts

0 .5 1 1.5  
Miles

**District: 54**  
Subdivision 100



55  
-1.87%



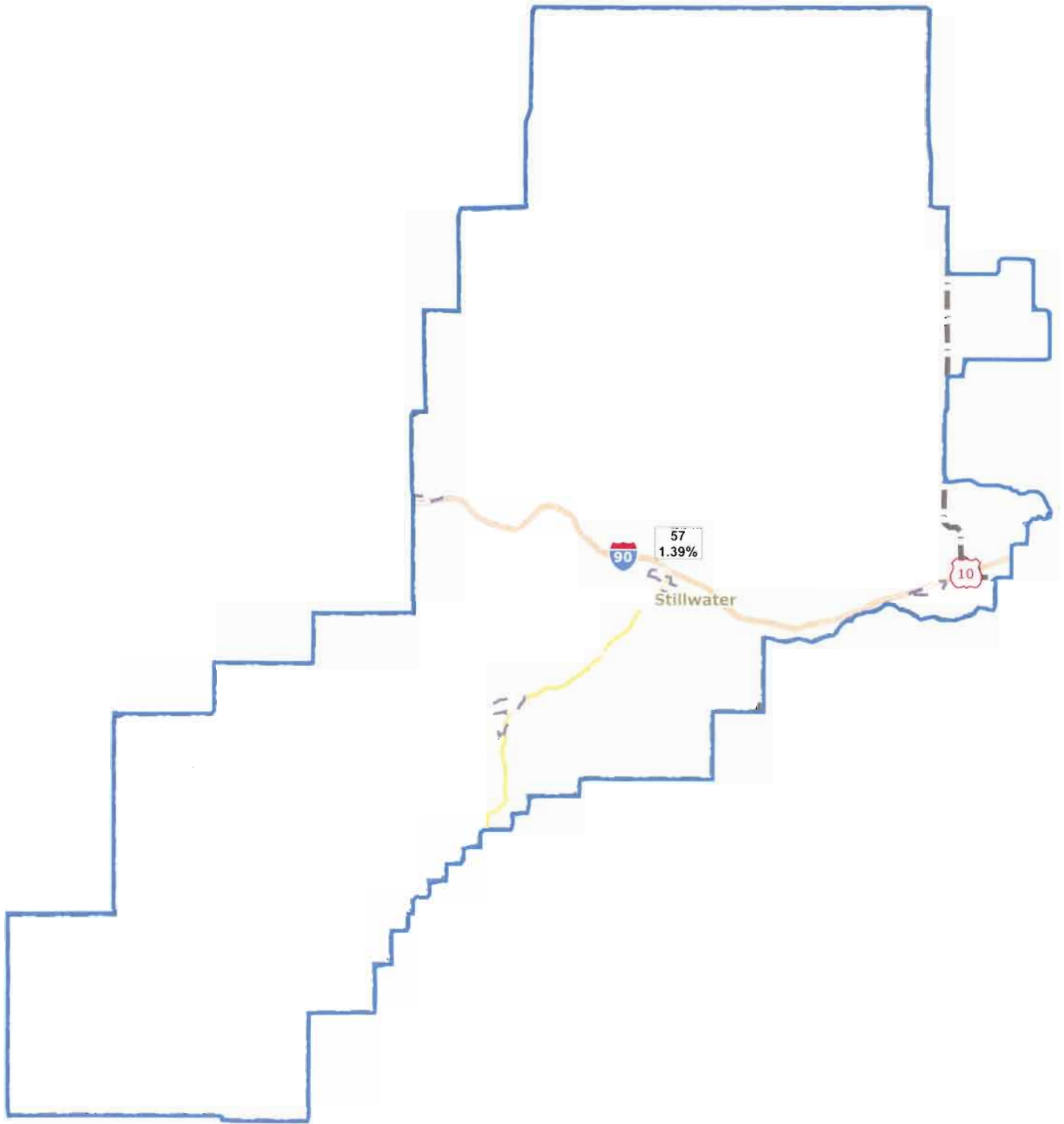
**Map layers**

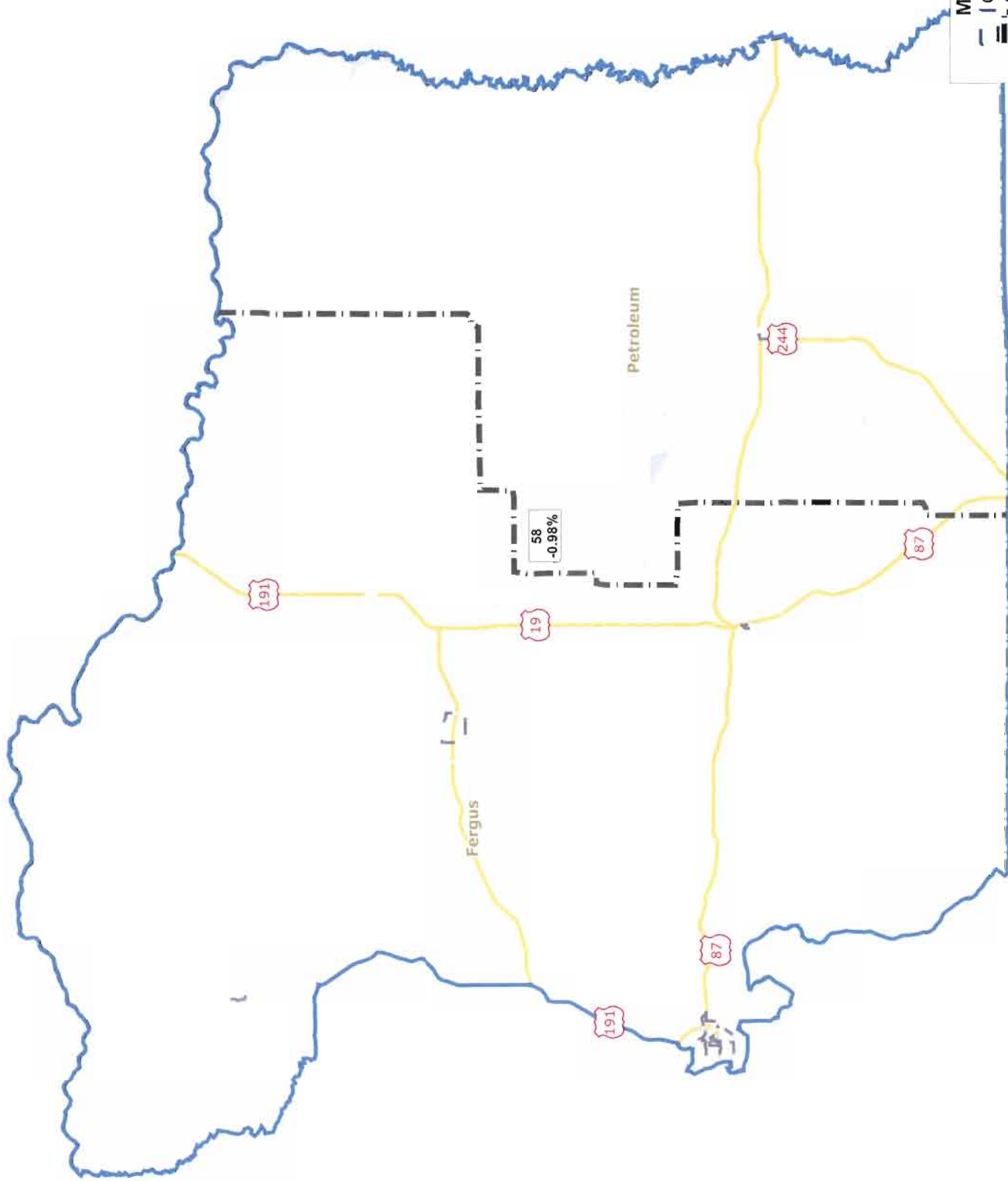
- Census Place
- County
- House Districts

0 5 10 15  
Miles

**District: 56**  
**Subdivision 100**





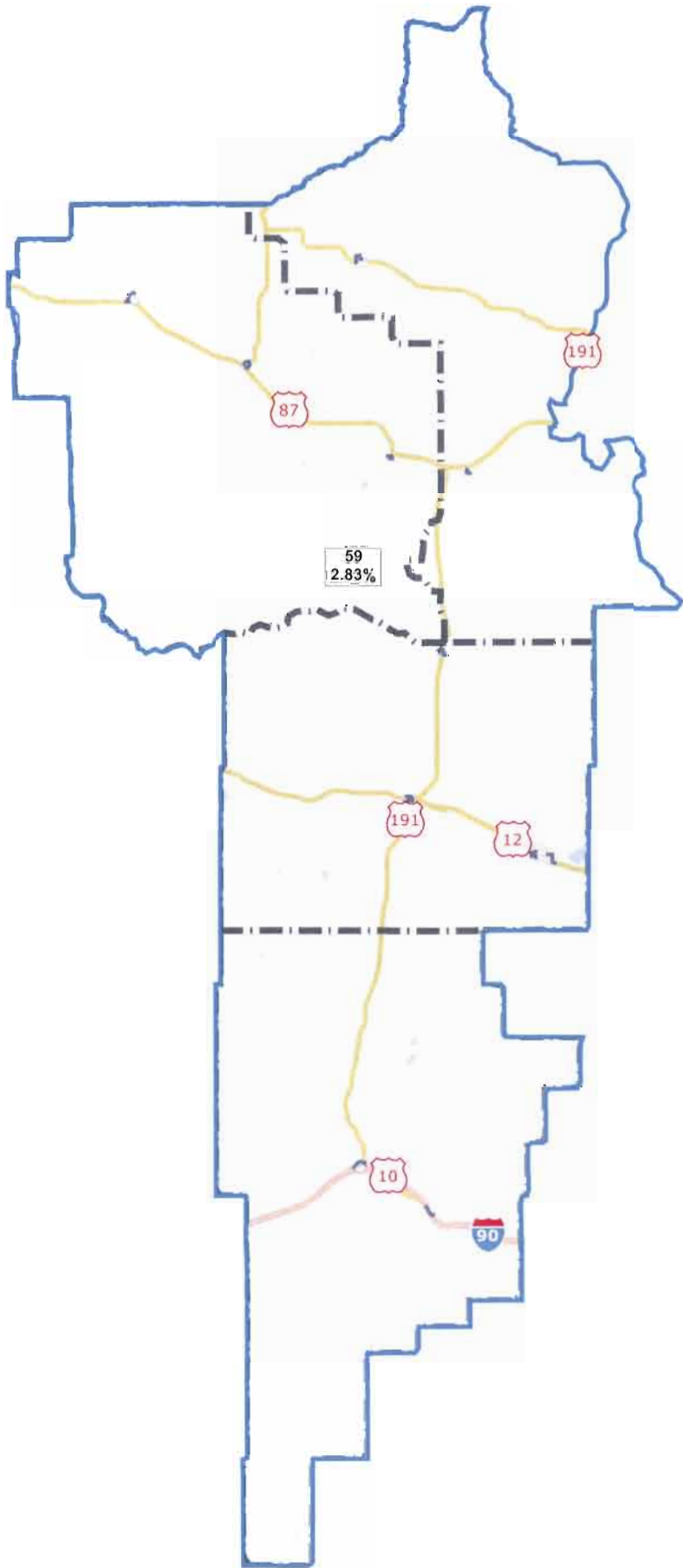


**Map layers**

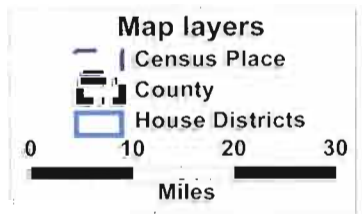
- Census Place
- County
- House Districts

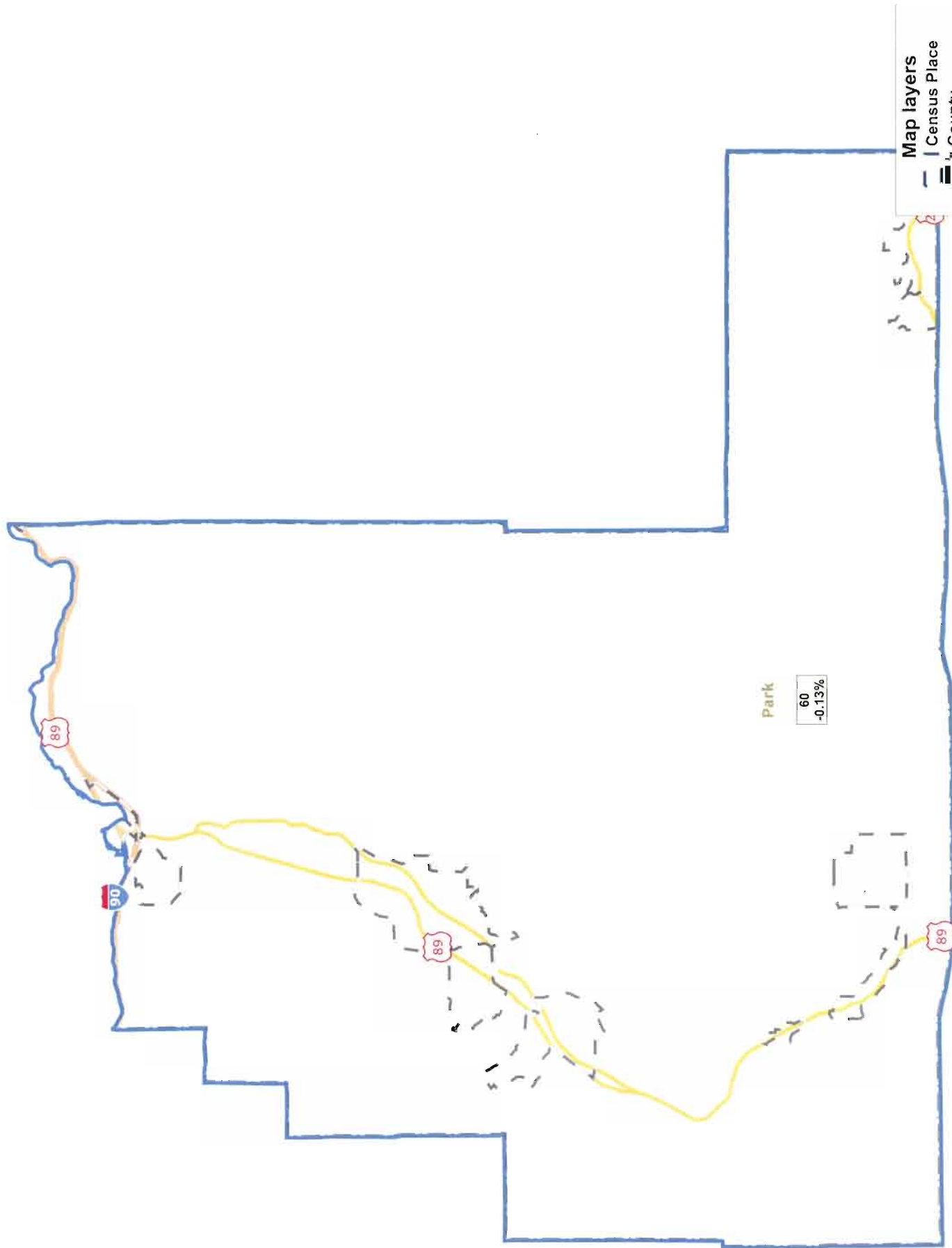
0 5 10 15  
Miles

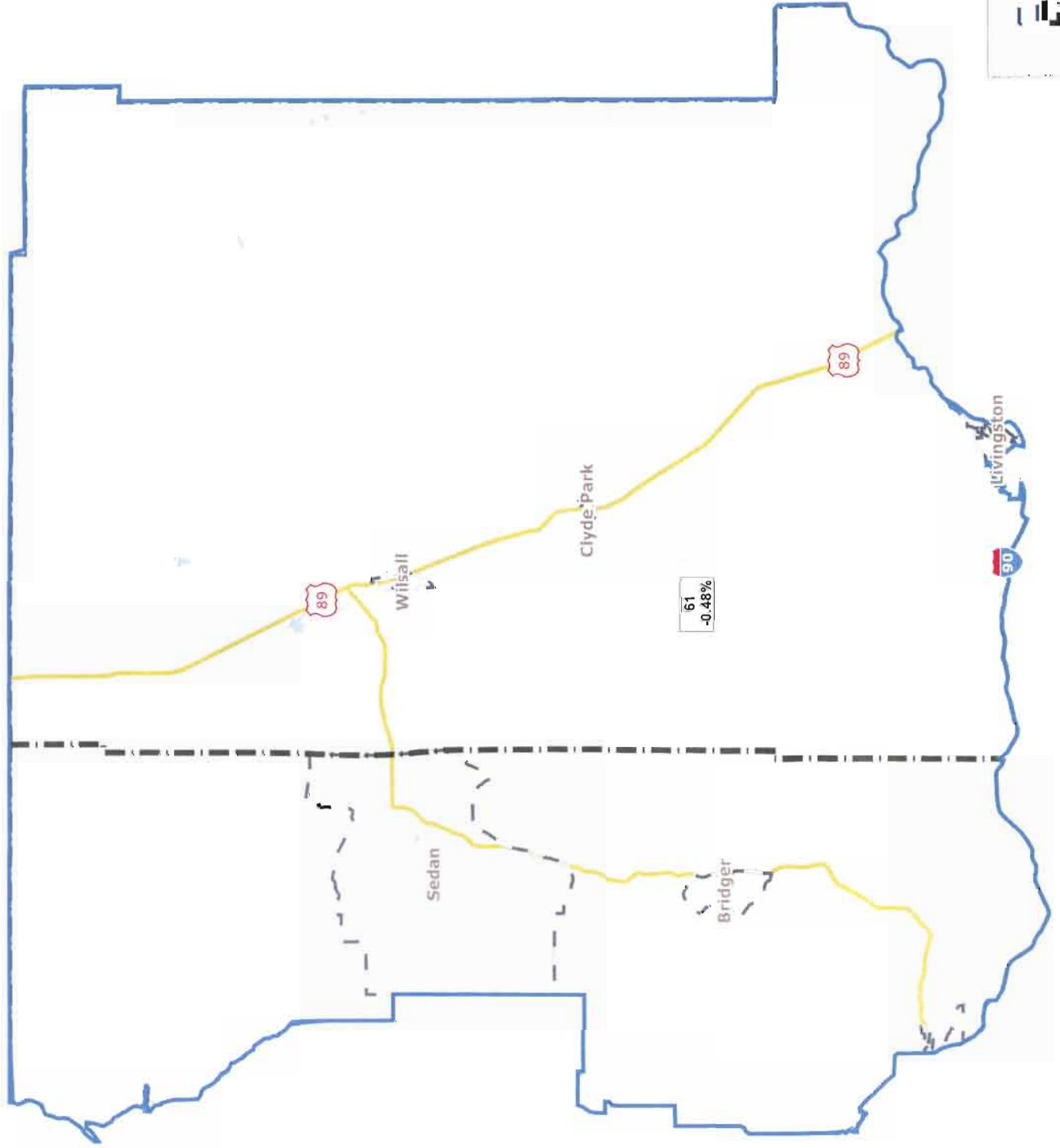
**District: 58**  
Subdivision 100



**District: 59**  
**Subdivision 100**





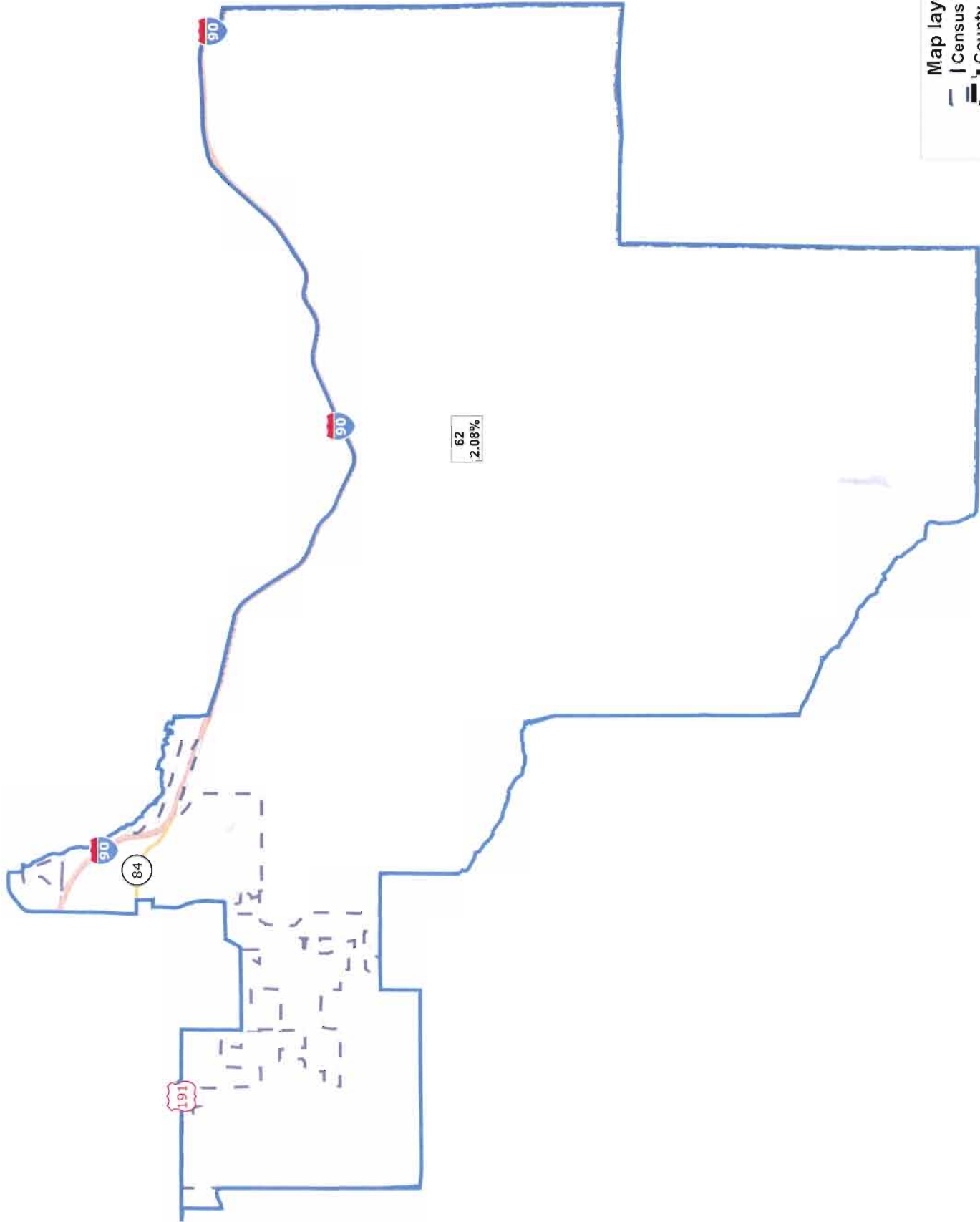


**Map layers**

- Census Place
- County
- House Districts

0 3 6 9  
Miles

**District: 61**  
**Subdivision 100**

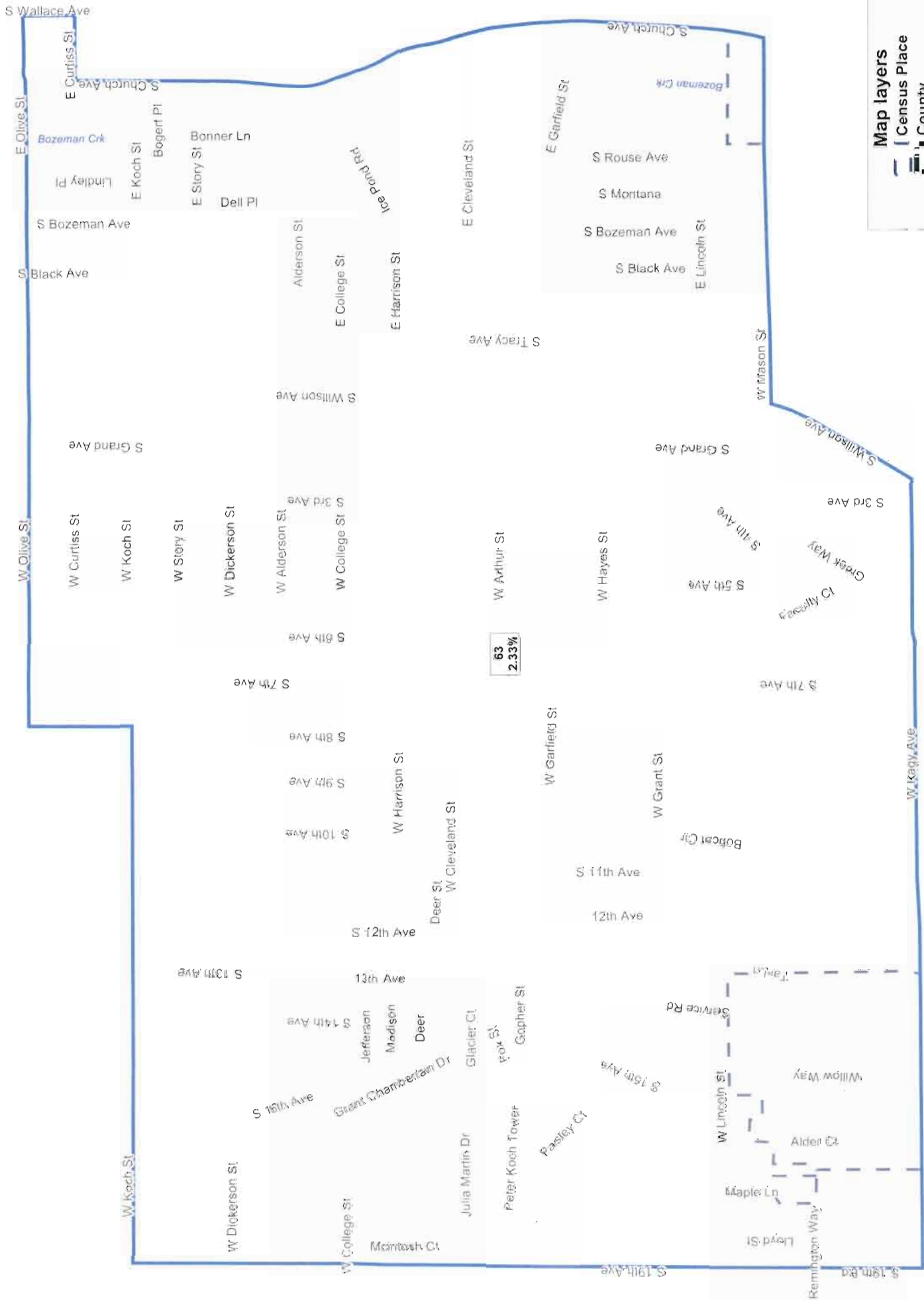


**Map layers**

- County
- House Districts
- Census Place

0 1 2 3 Miles

**District: 62**  
**Subdivision 100**

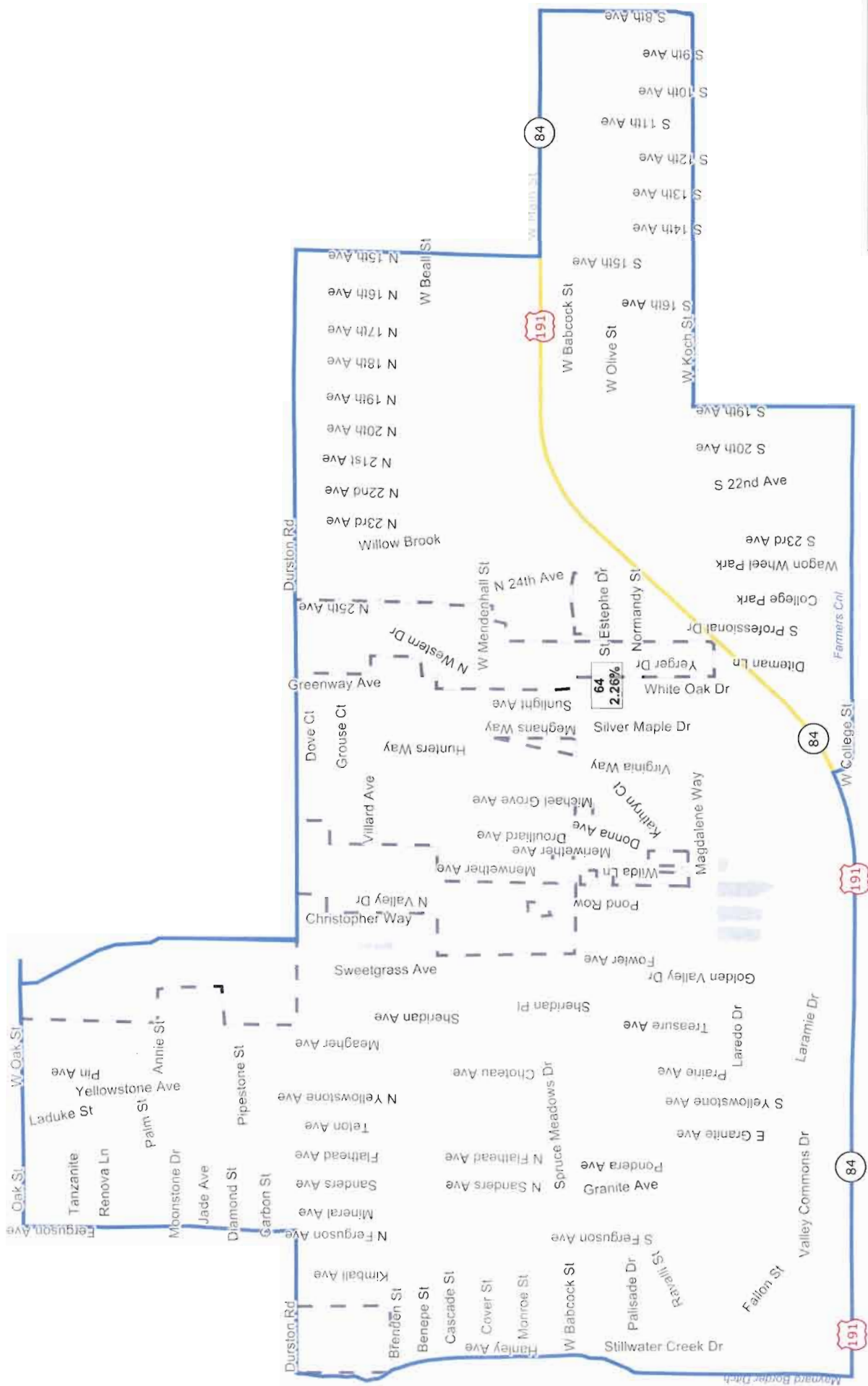


**Map layers**

- Census Place
- County
- House Districts

0 .1 .2 .3 Miles

**District: 63**  
**Subdivision 100**



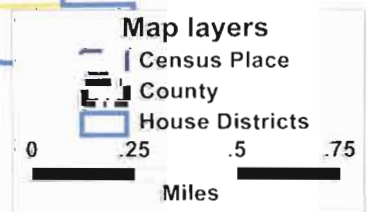
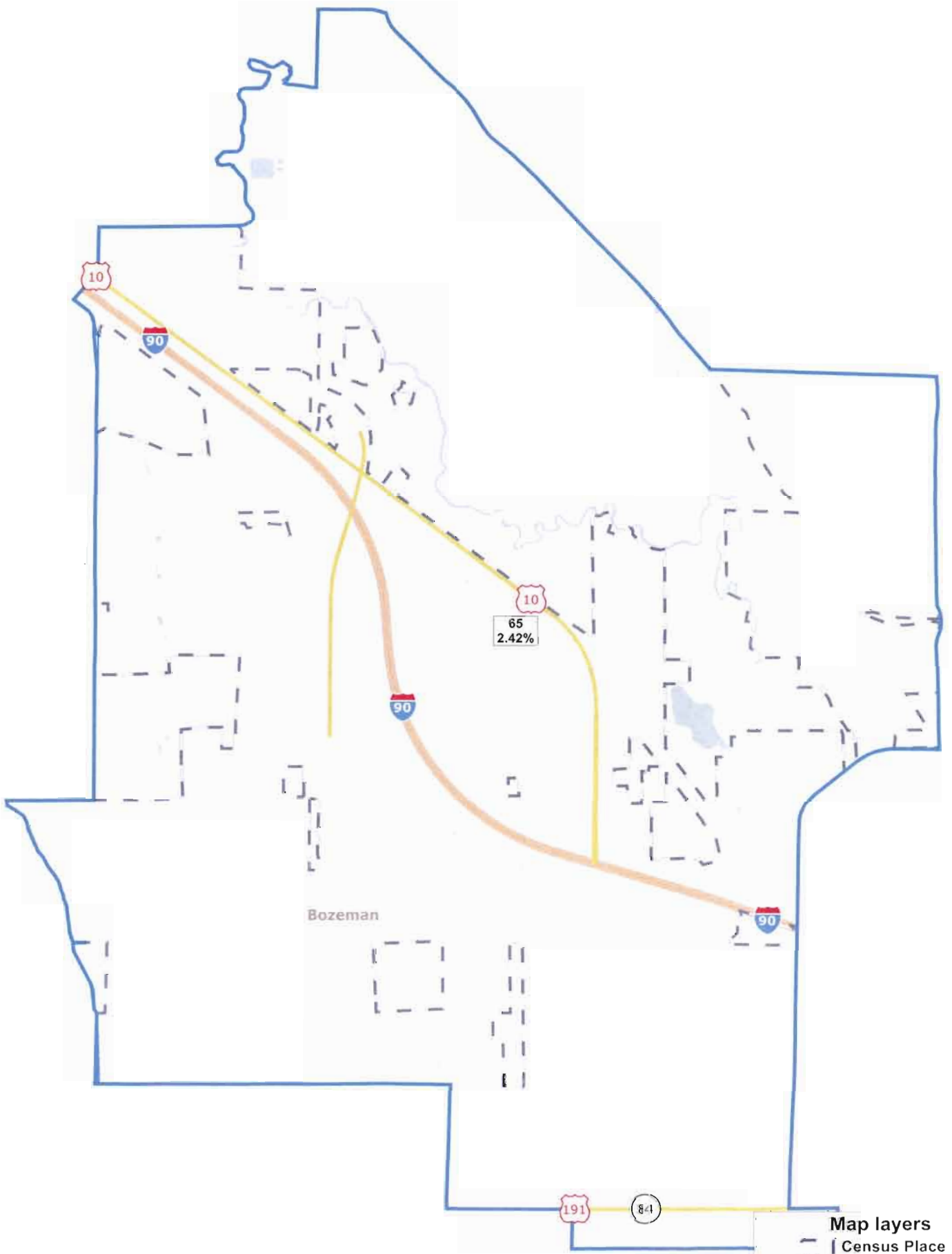
**Map layers**

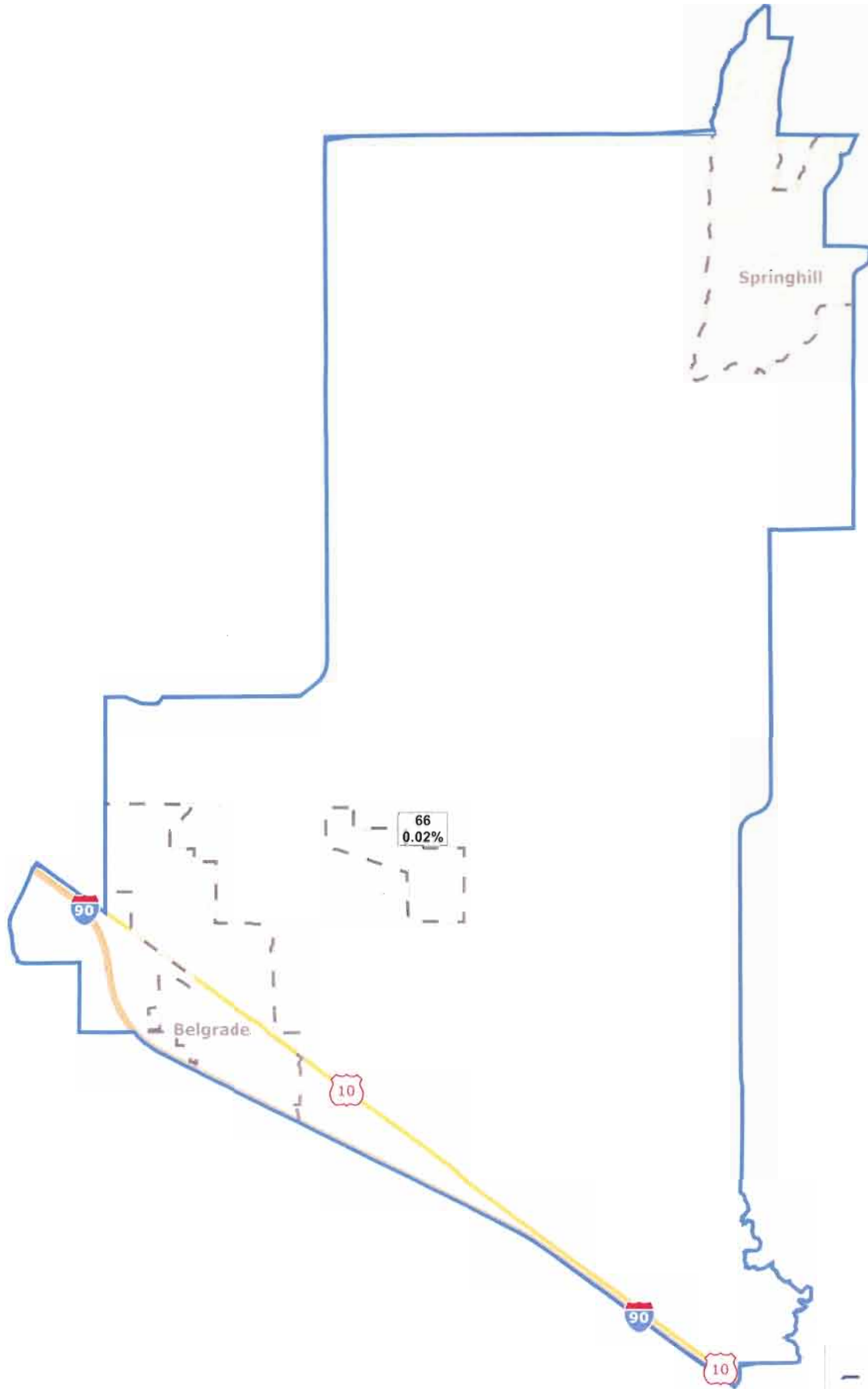
- Census Place
- County
- House Districts

0 .15 .3 .45 Miles

**District: 64**  
**Subdivision 100**



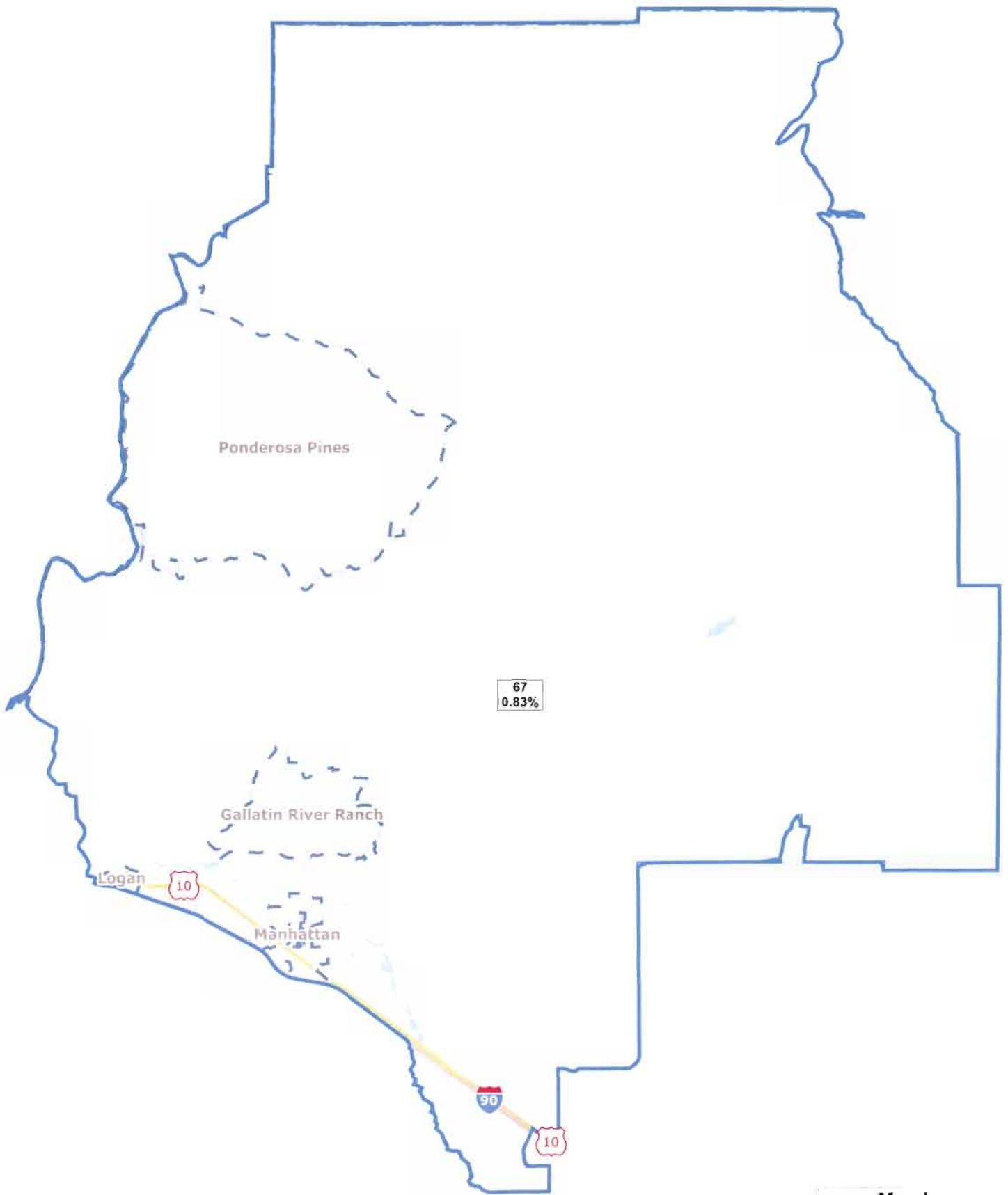




**Map layers**

- Census Place
- County
- House Districts

0 .5 1 1.5  
Miles



67  
0.83%

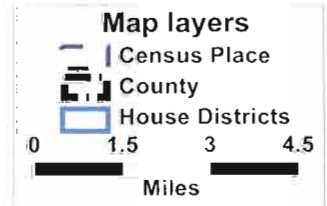
Ponderosa Pines

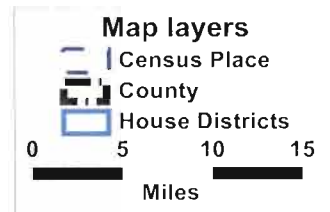
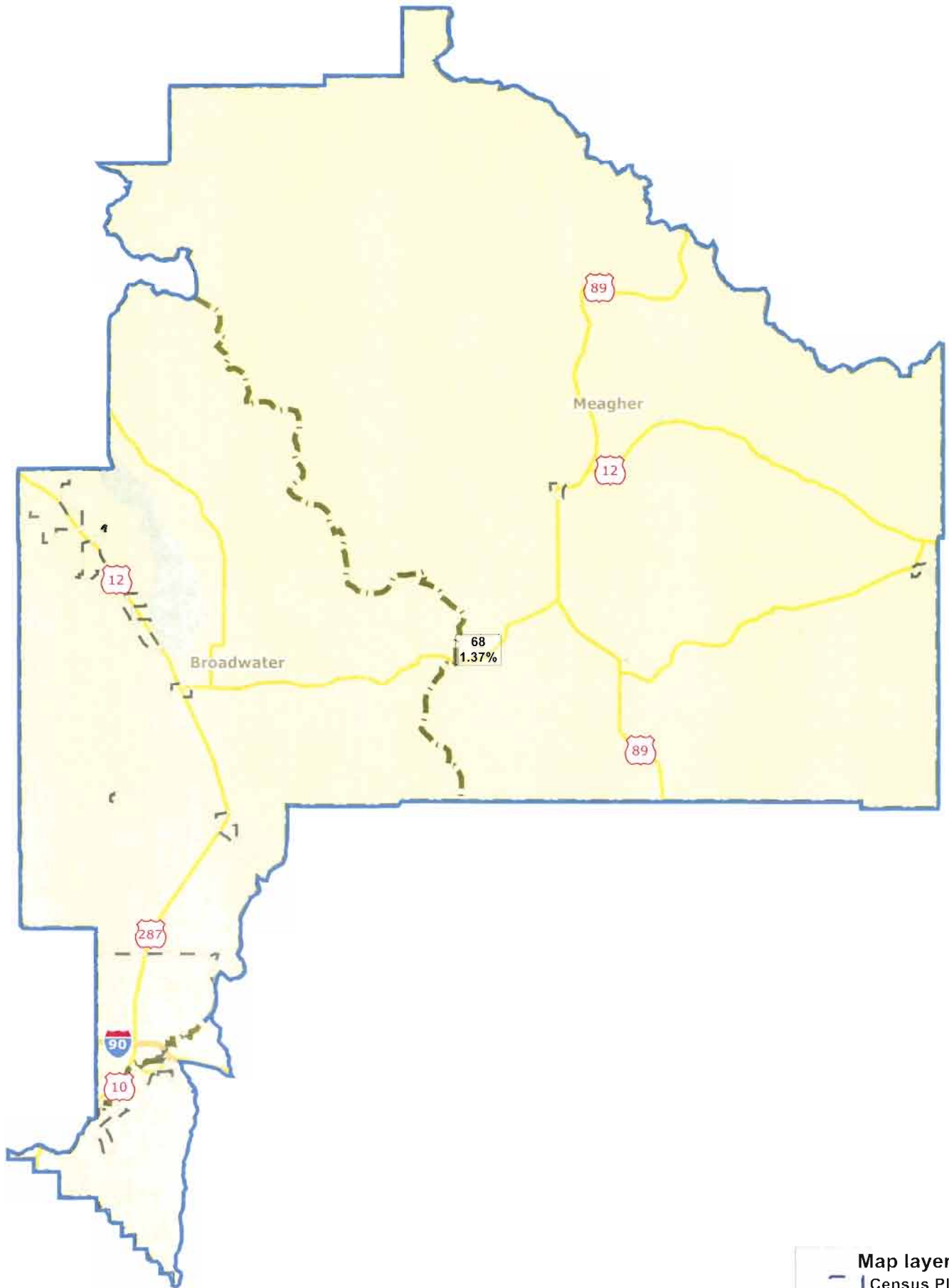
Gallatin River Ranch

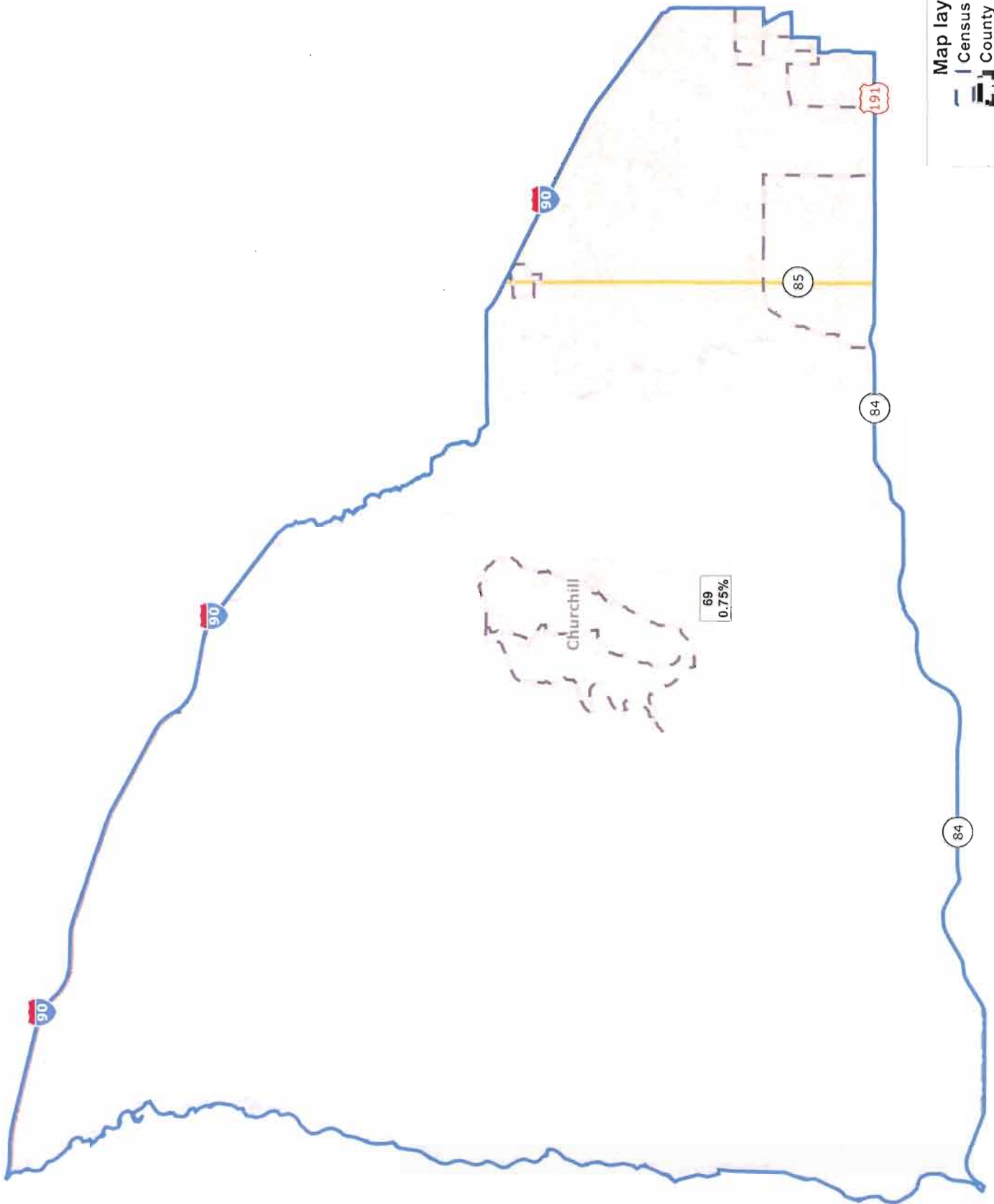
Logan



Manhattan





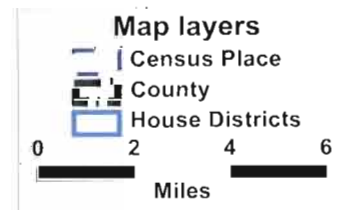
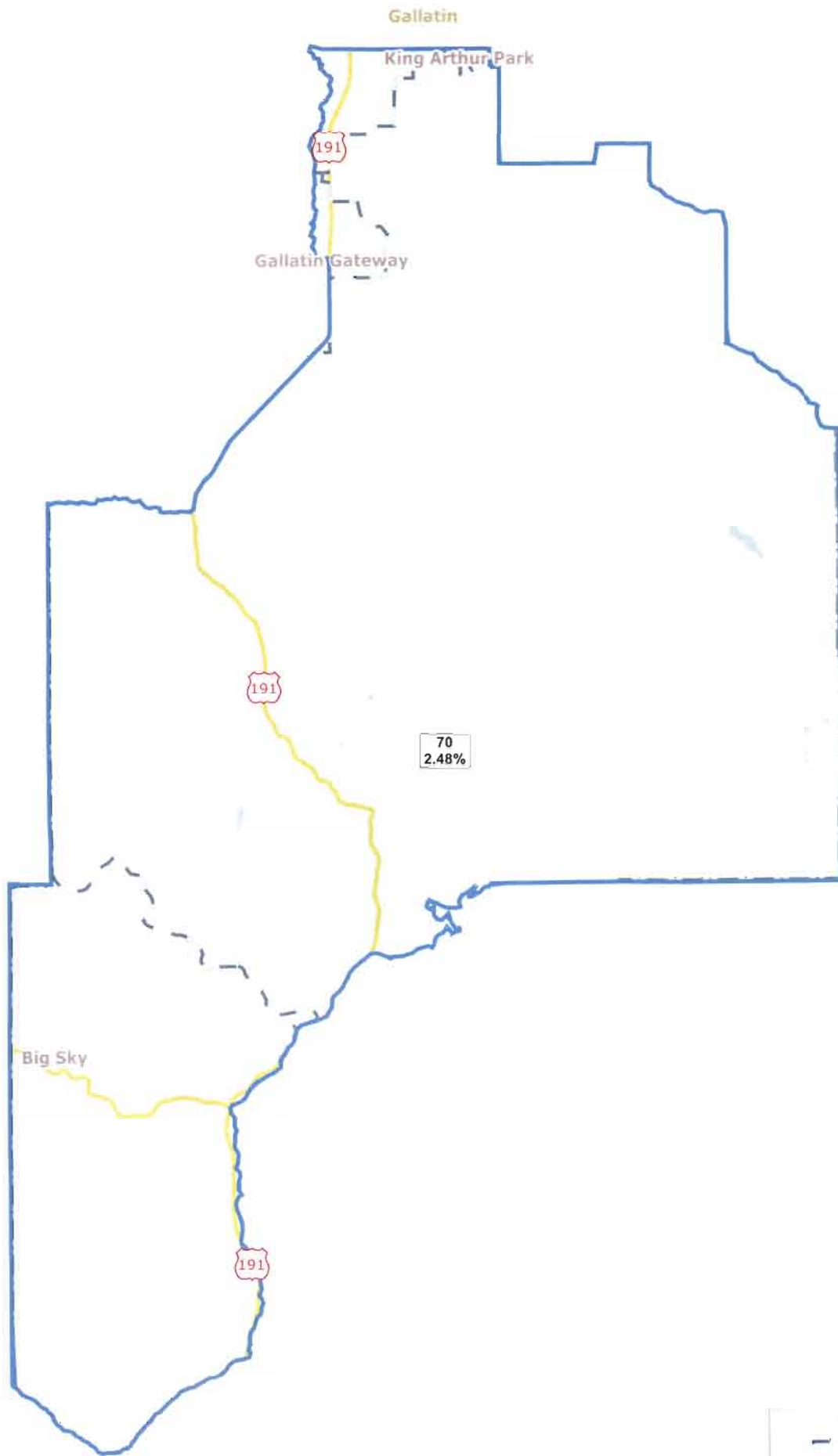


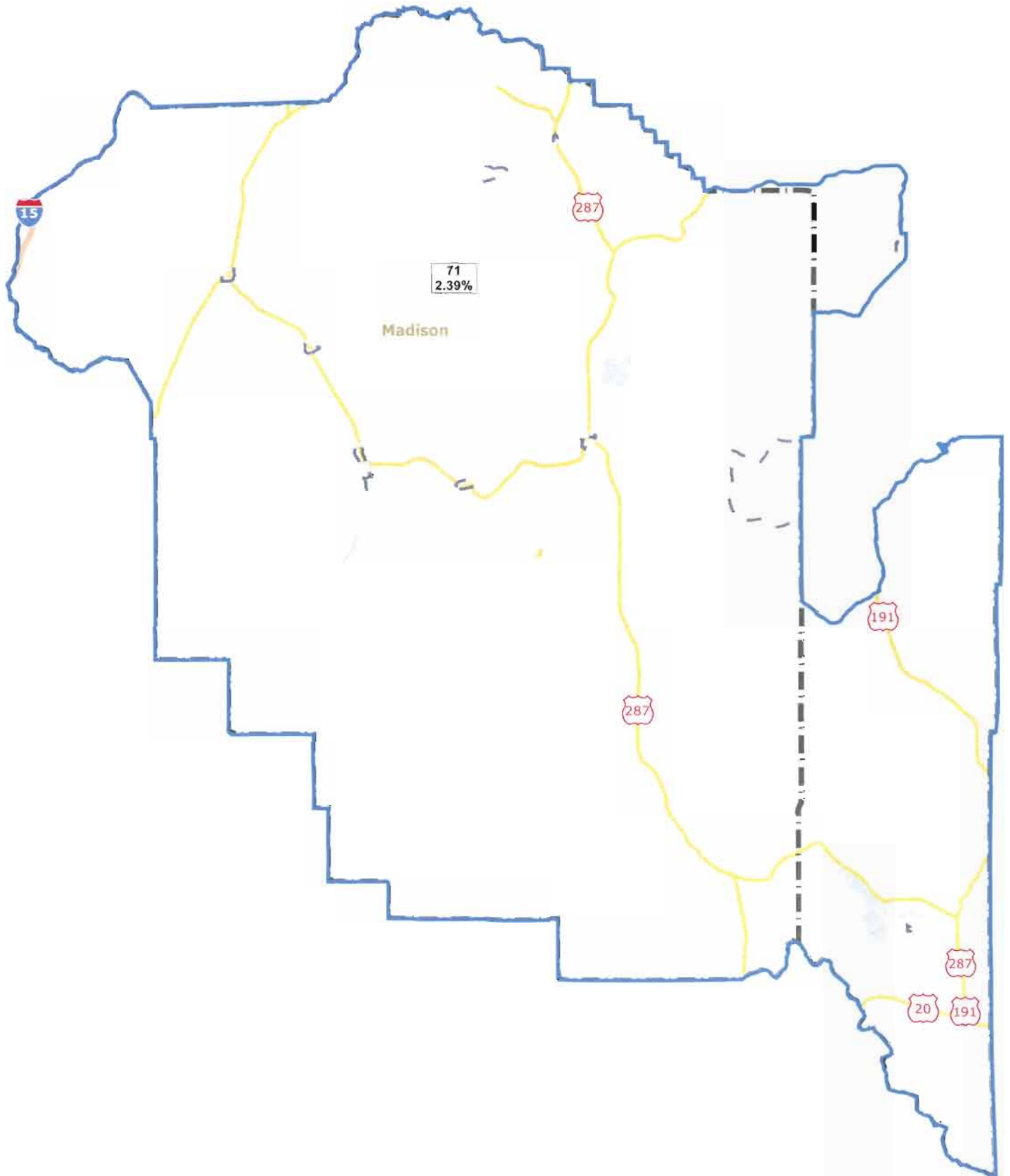
**Map layers**

- Census Place
- County
- House Districts




0 1.5 3 4.5  
Miles

**District: 69**  
Subdivision 100





**Map layers**

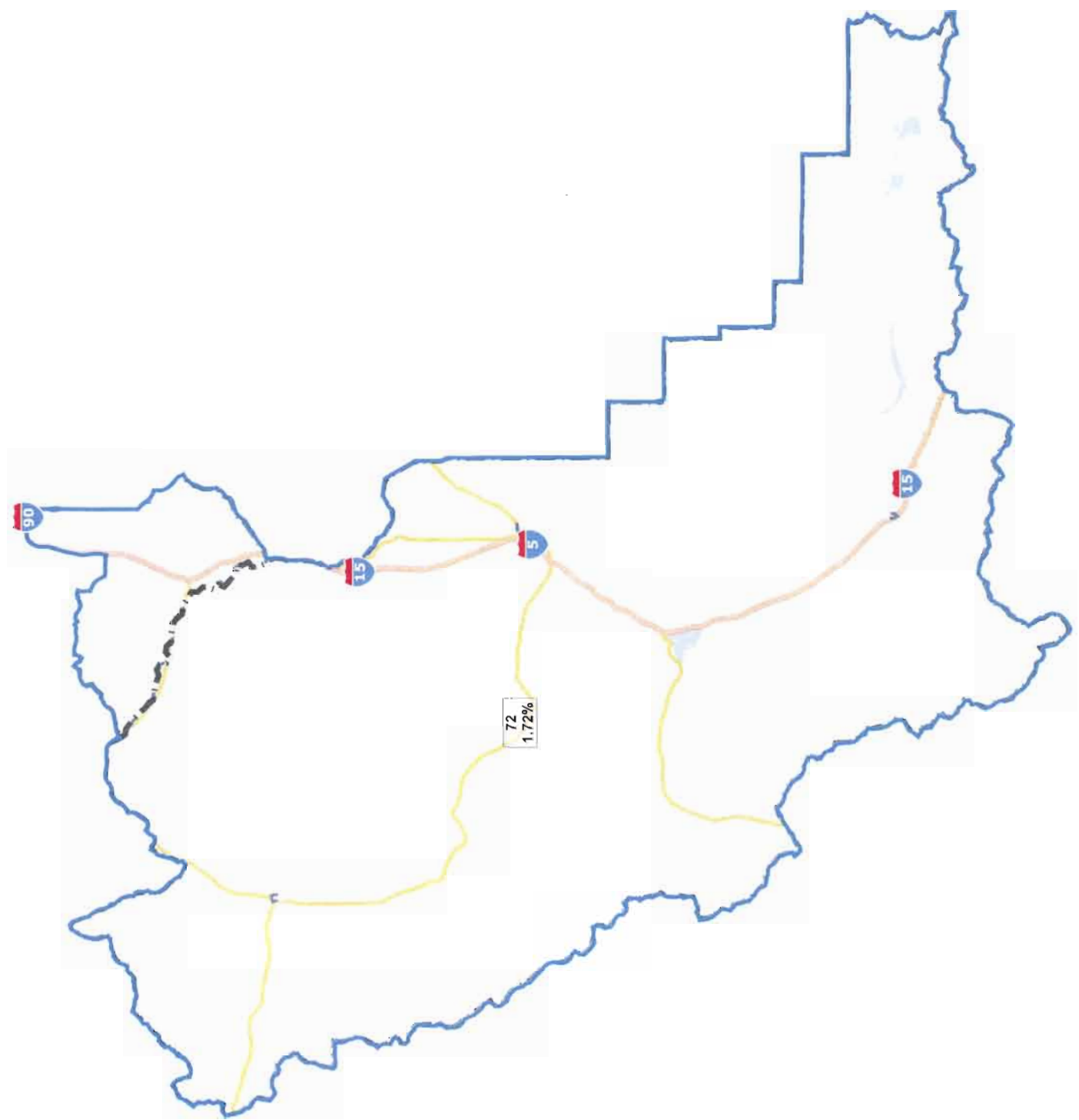
-  Census Place
-  County
-  House Districts

0 5 10 15  
Miles

**Map layers**

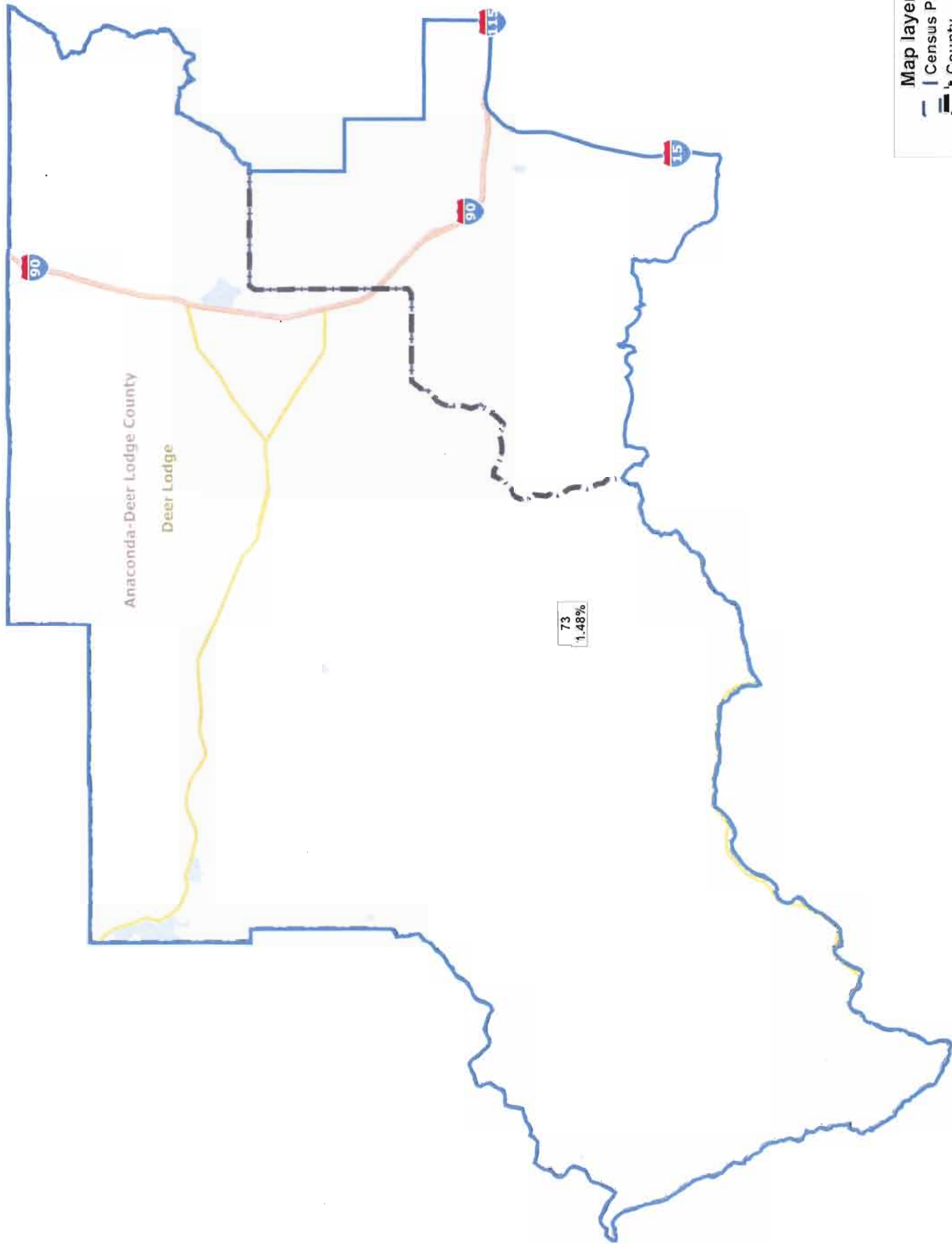
- Census Place
- County
- House Districts

0 5 10 15 Miles



**District: 72**  
**Subdivision 100**



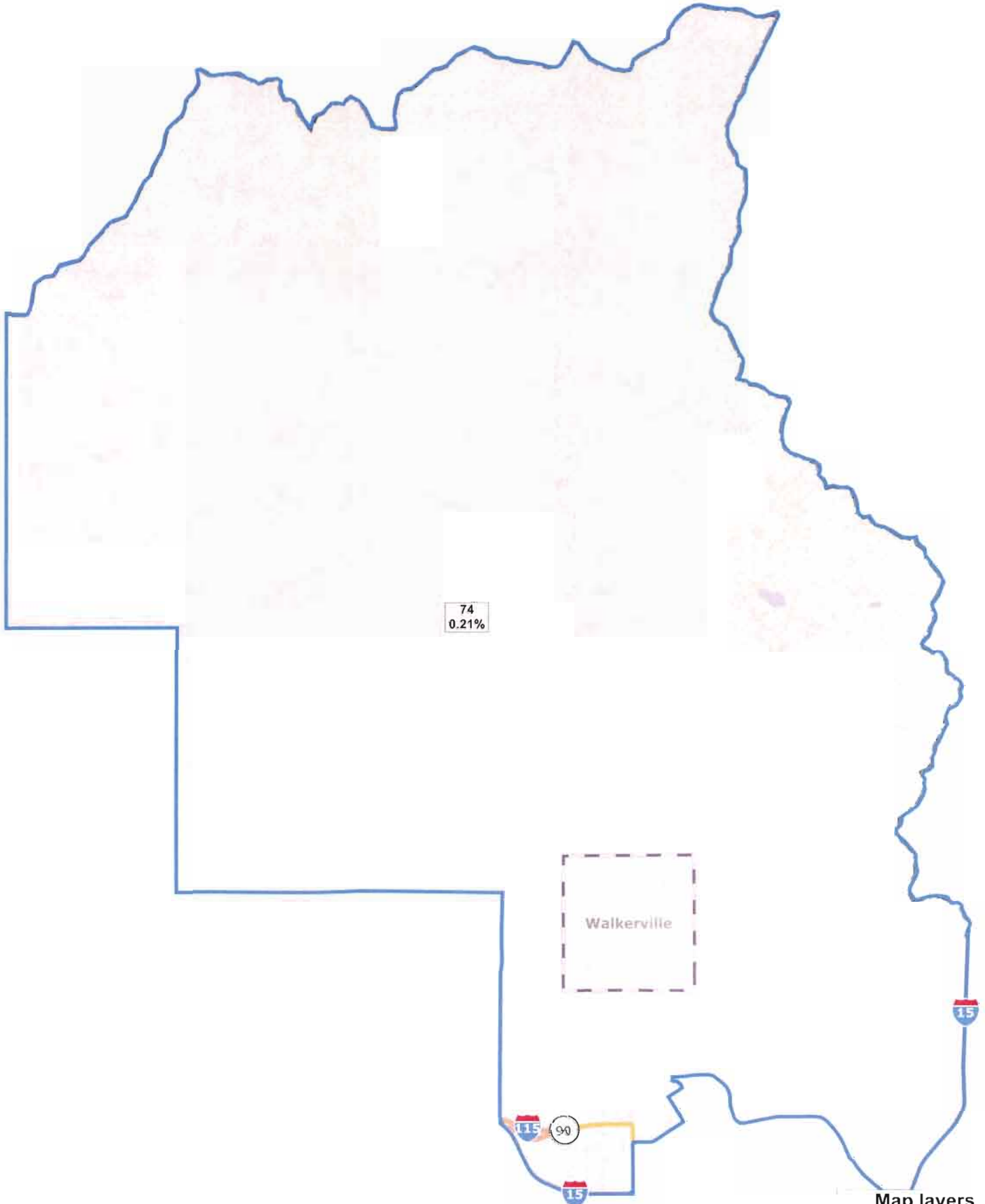


**Map layers**

- Census Place
- County
- House Districts

0 2.5 5 7.5 Miles

**District: 73**  
**Subdivision 100**



74  
0.21%

Walkerville



**Map layers**

- Census Place
- County
- House Districts

0 .5 1 1.5  
Miles

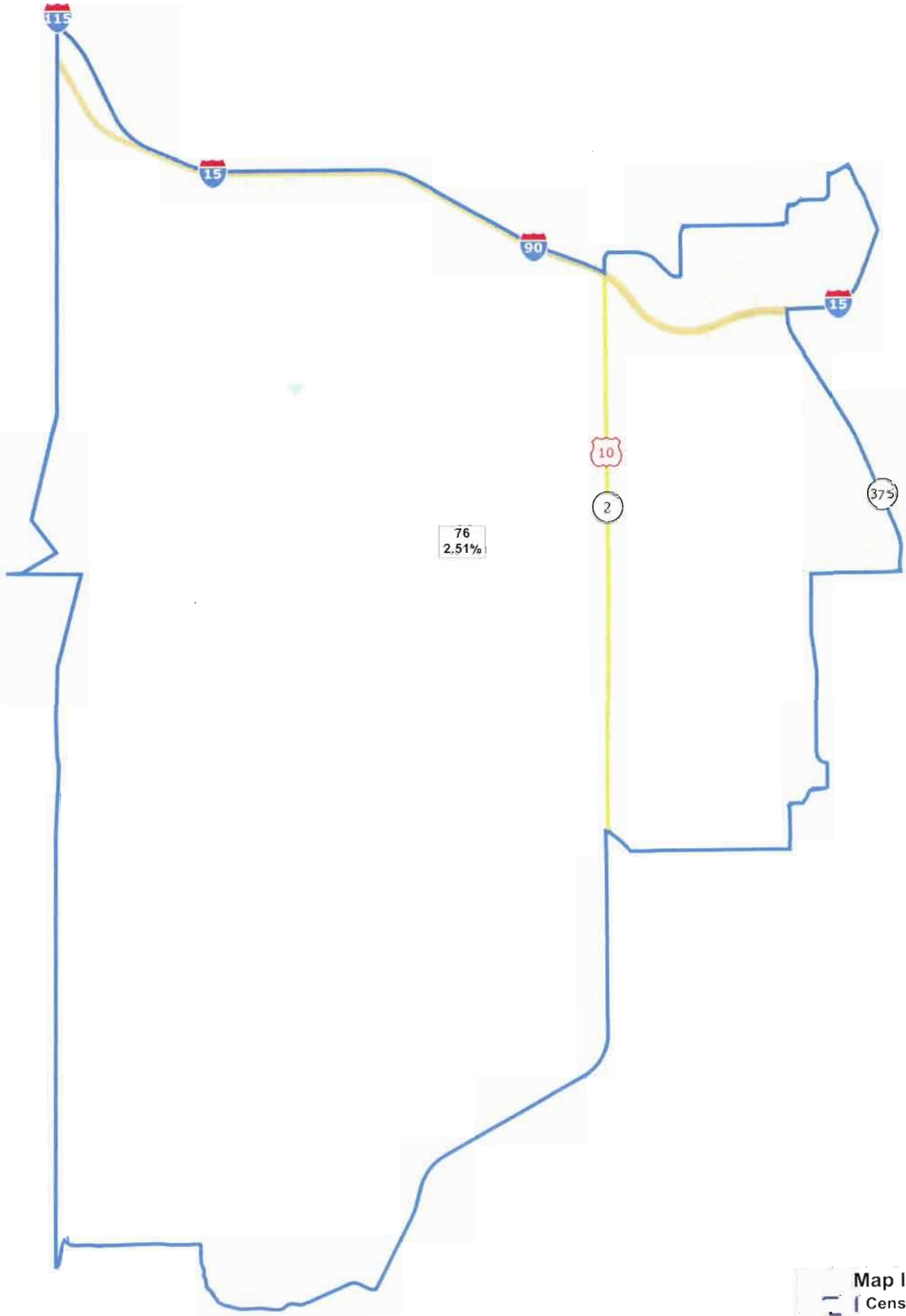


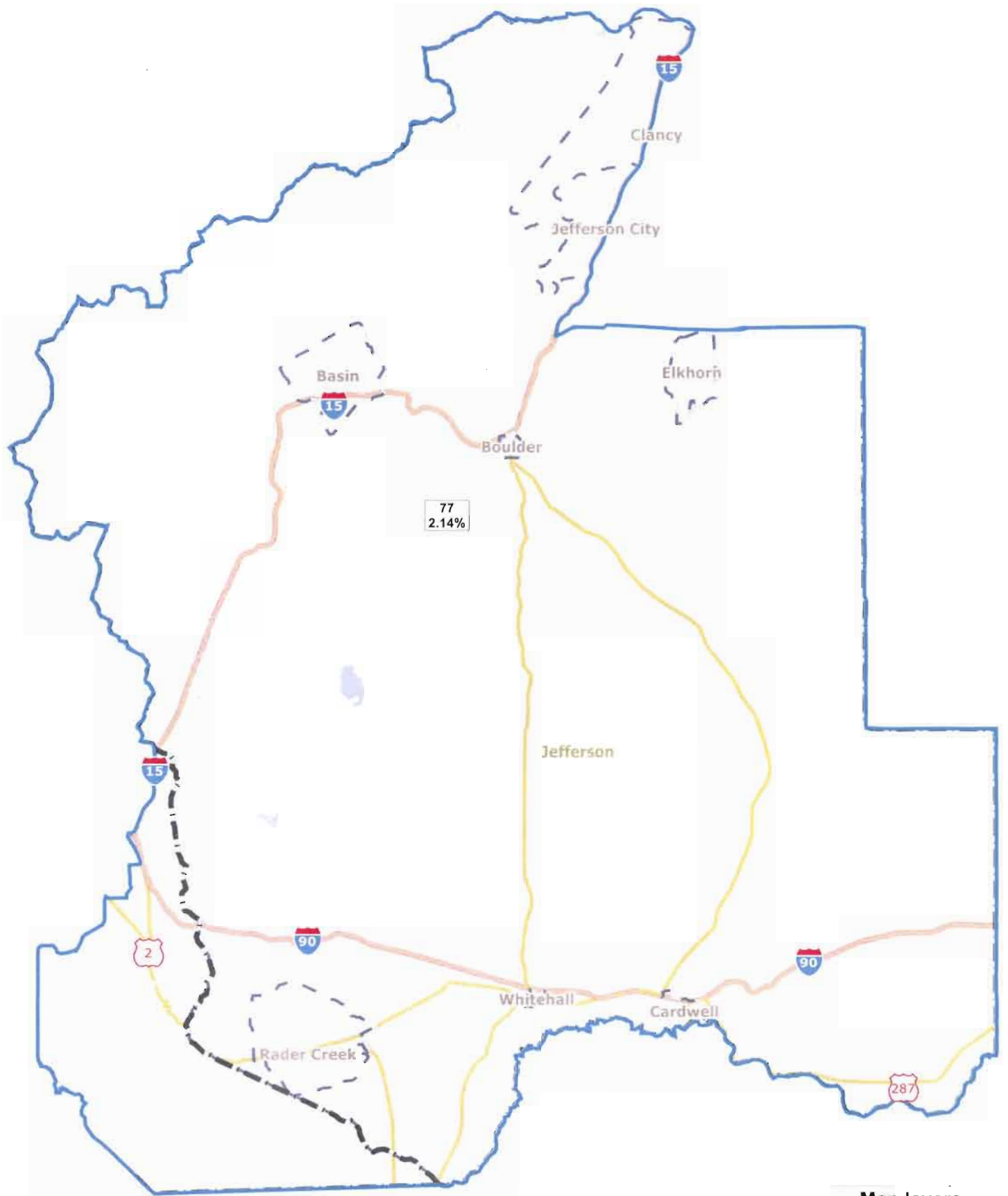
**Map layers**

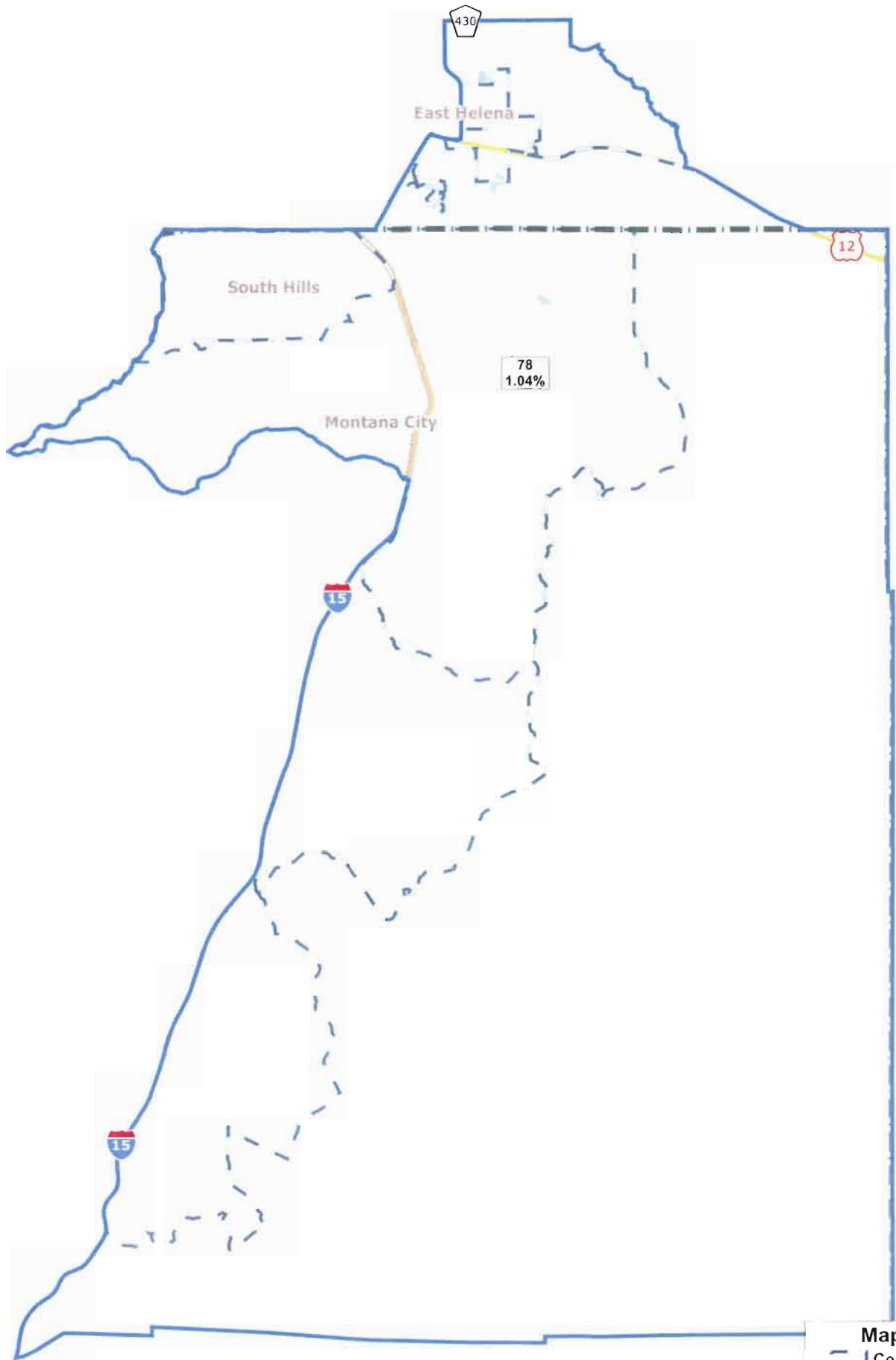
- Census Place
- County
- House Districts

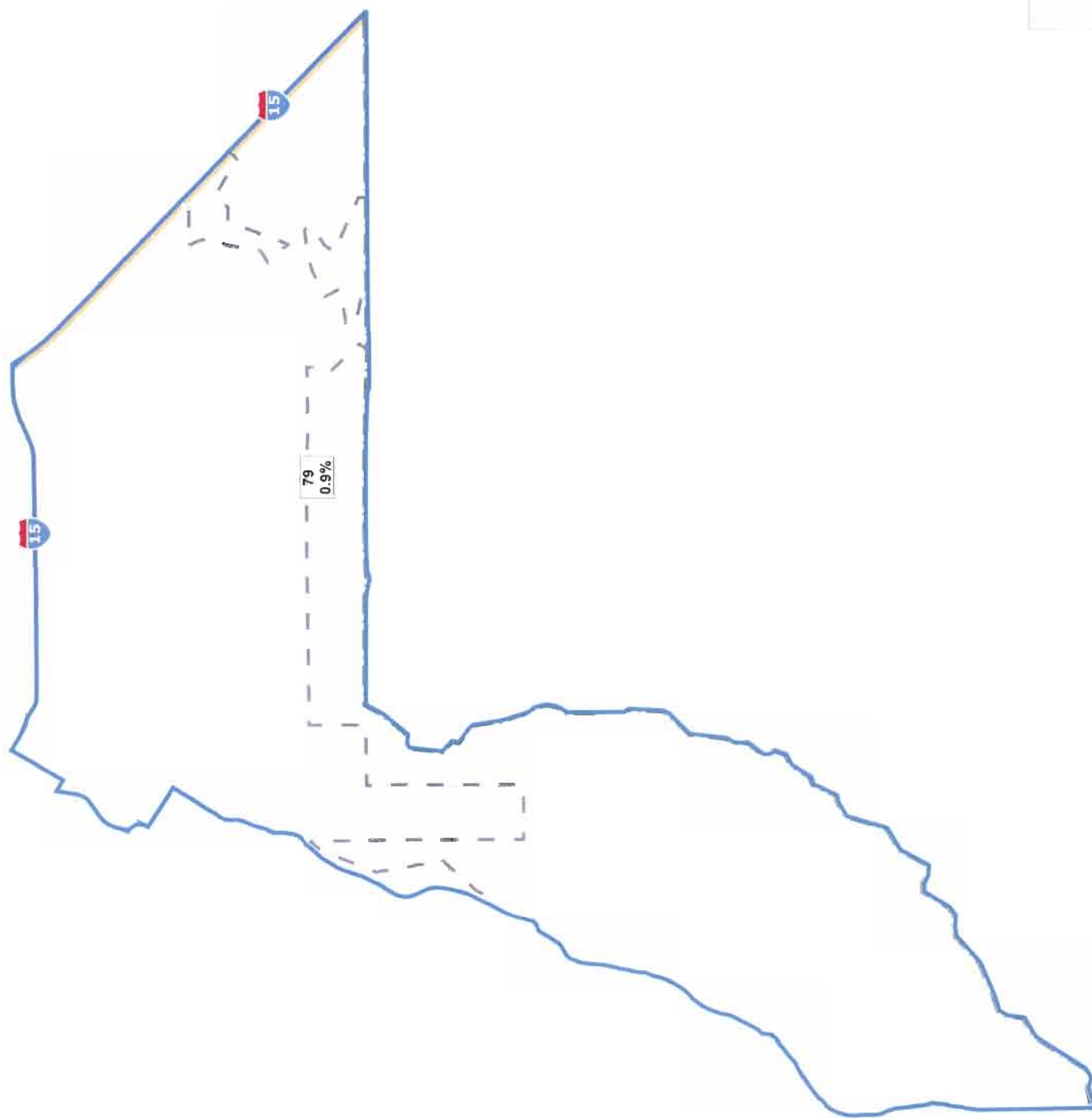
0 .15 .3 .45 Miles

**District: 75**  
**Subdivision 100**







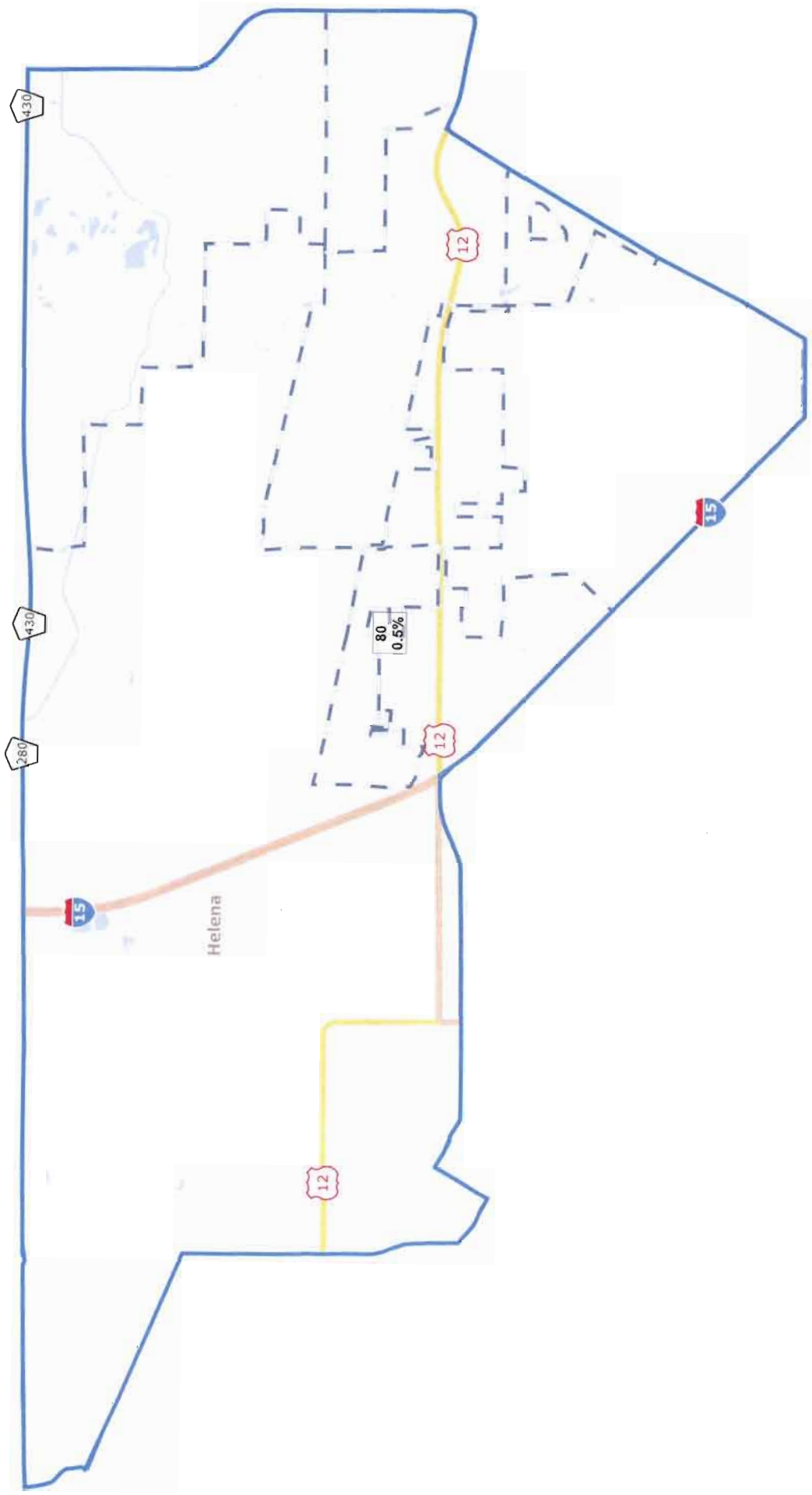


**Map layers**

- Census Place
- County
- House Districts

0 .33 .67 1  
Miles

**District: 79**  
**Subdivision 100**



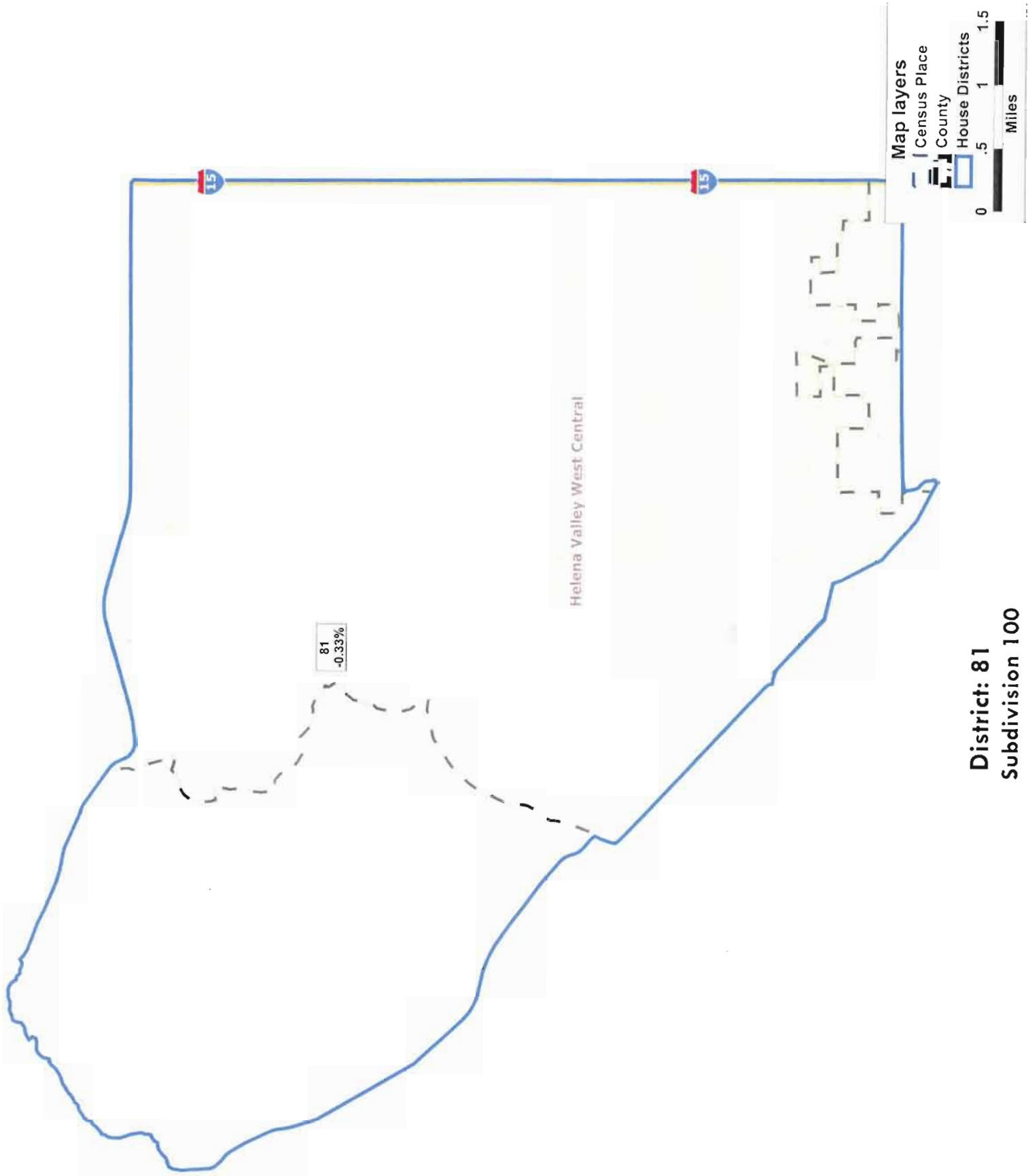
**Map layers**

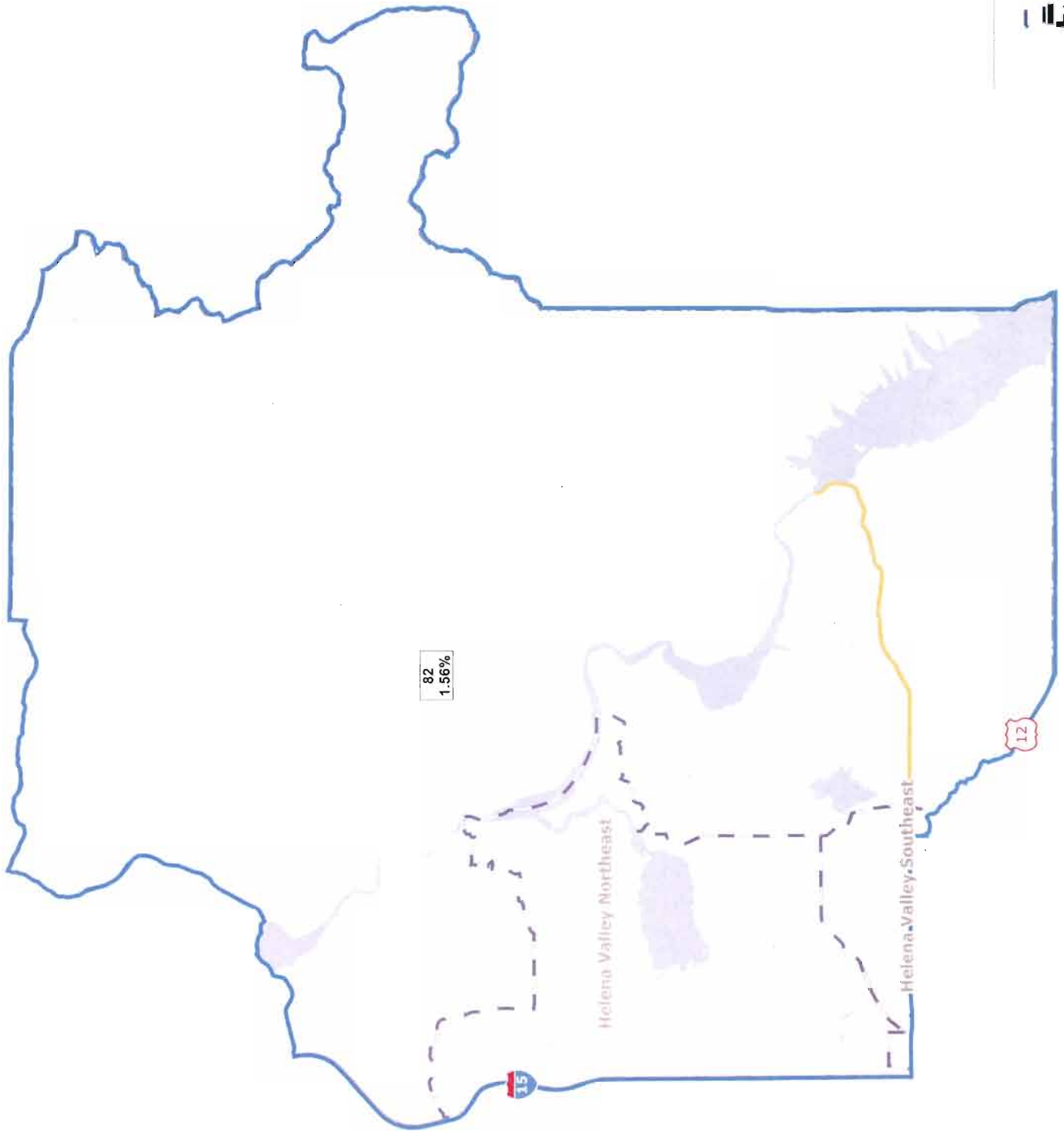
- Census Place
- County
- House Districts

0 .33 .67 1 Miles

**District: 80**  
**Subdivision 100**







**Map layers**

- Census Place
- County
- House Districts

0 2 4 6  
Miles

**District: 82**  
**Subdivision 100**



83  
-2.01%

Lewis and Clark

287

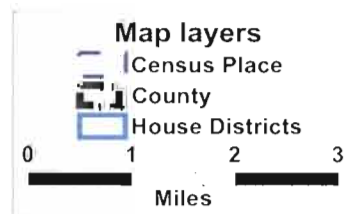
15

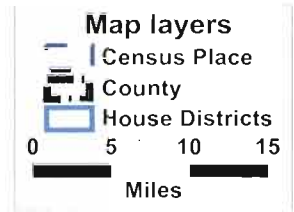
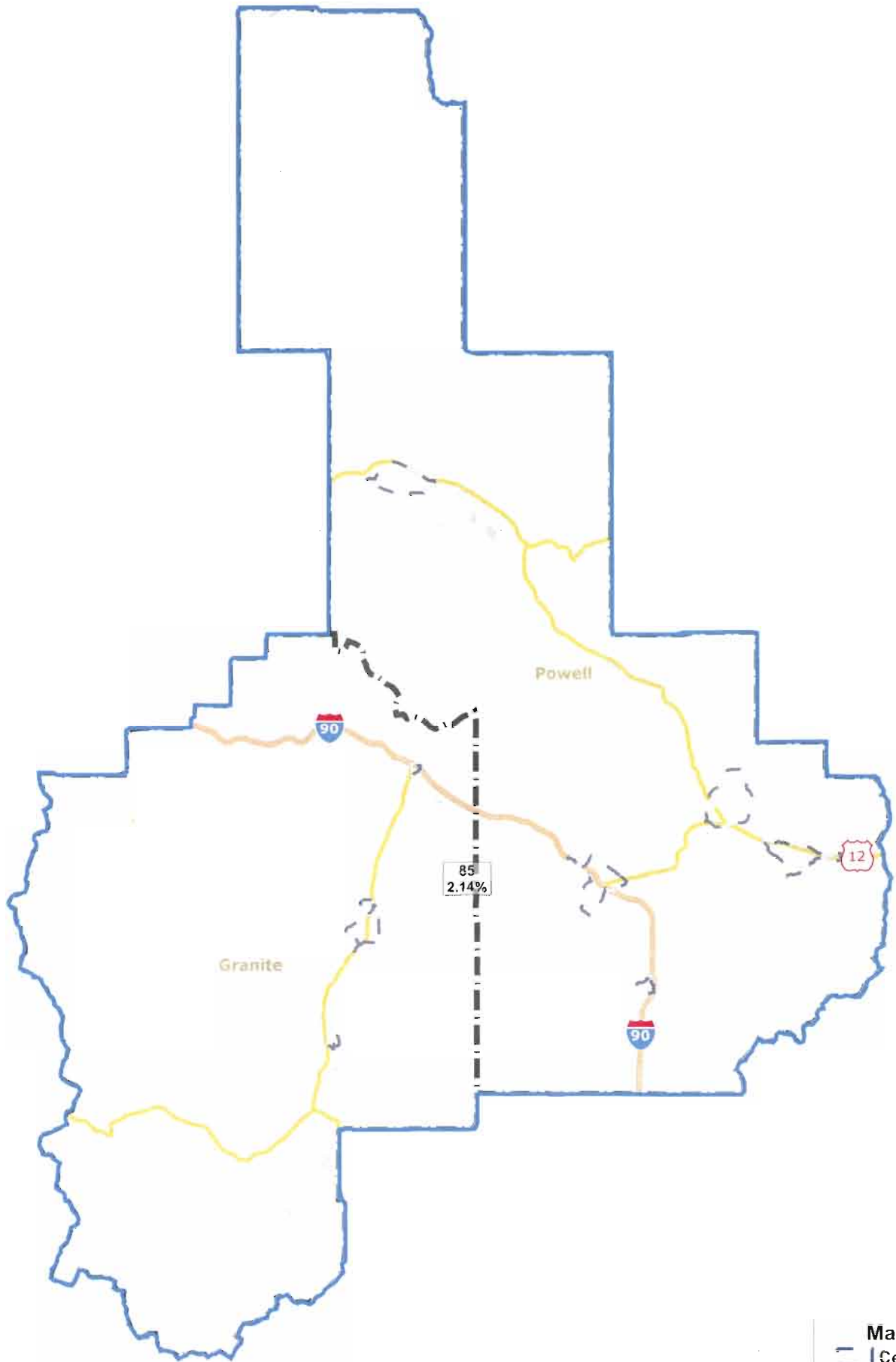
15

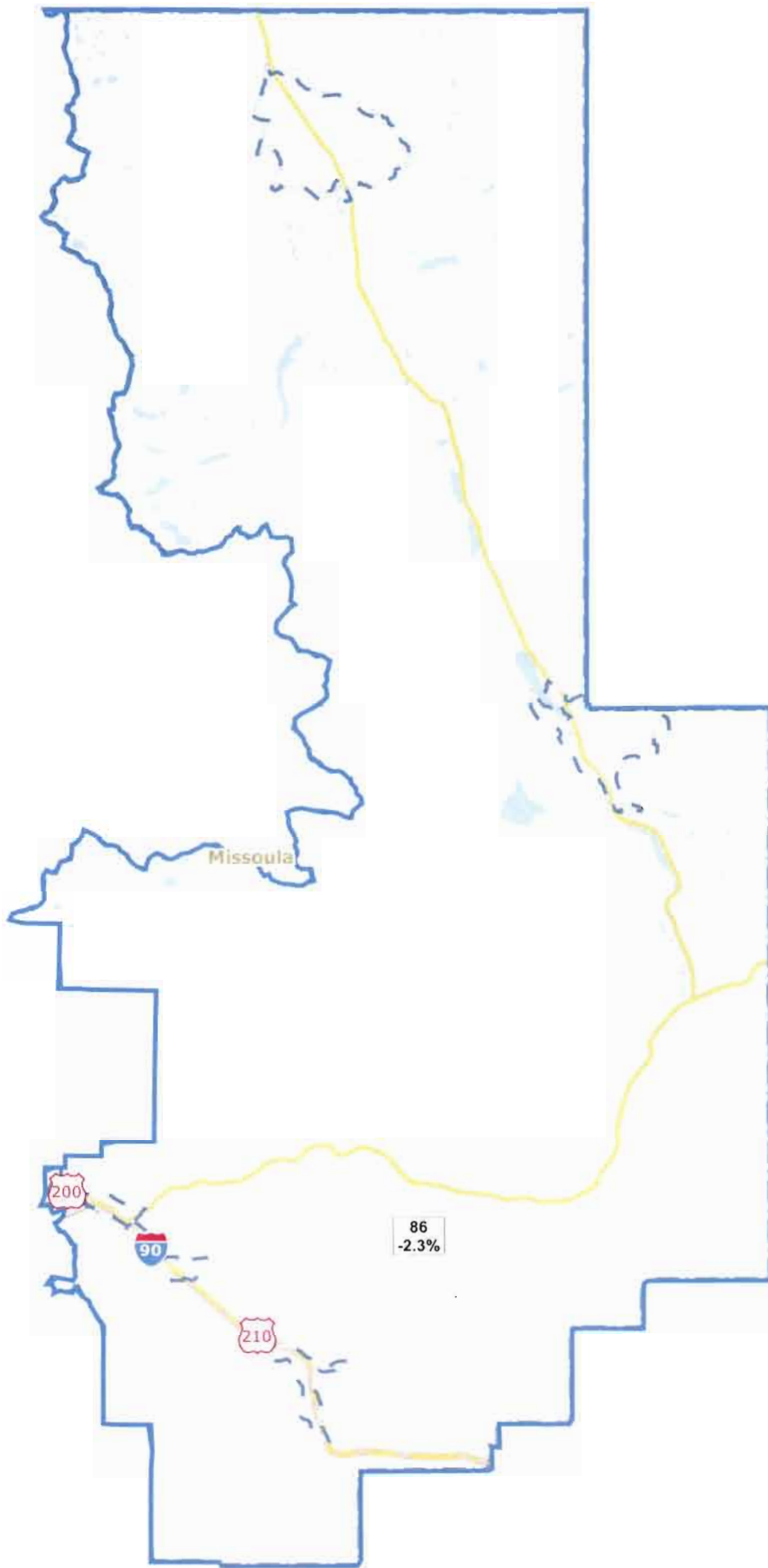
**Map layers**

- Census Place
- County
- House Districts

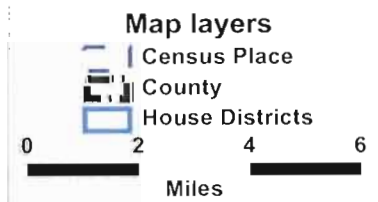
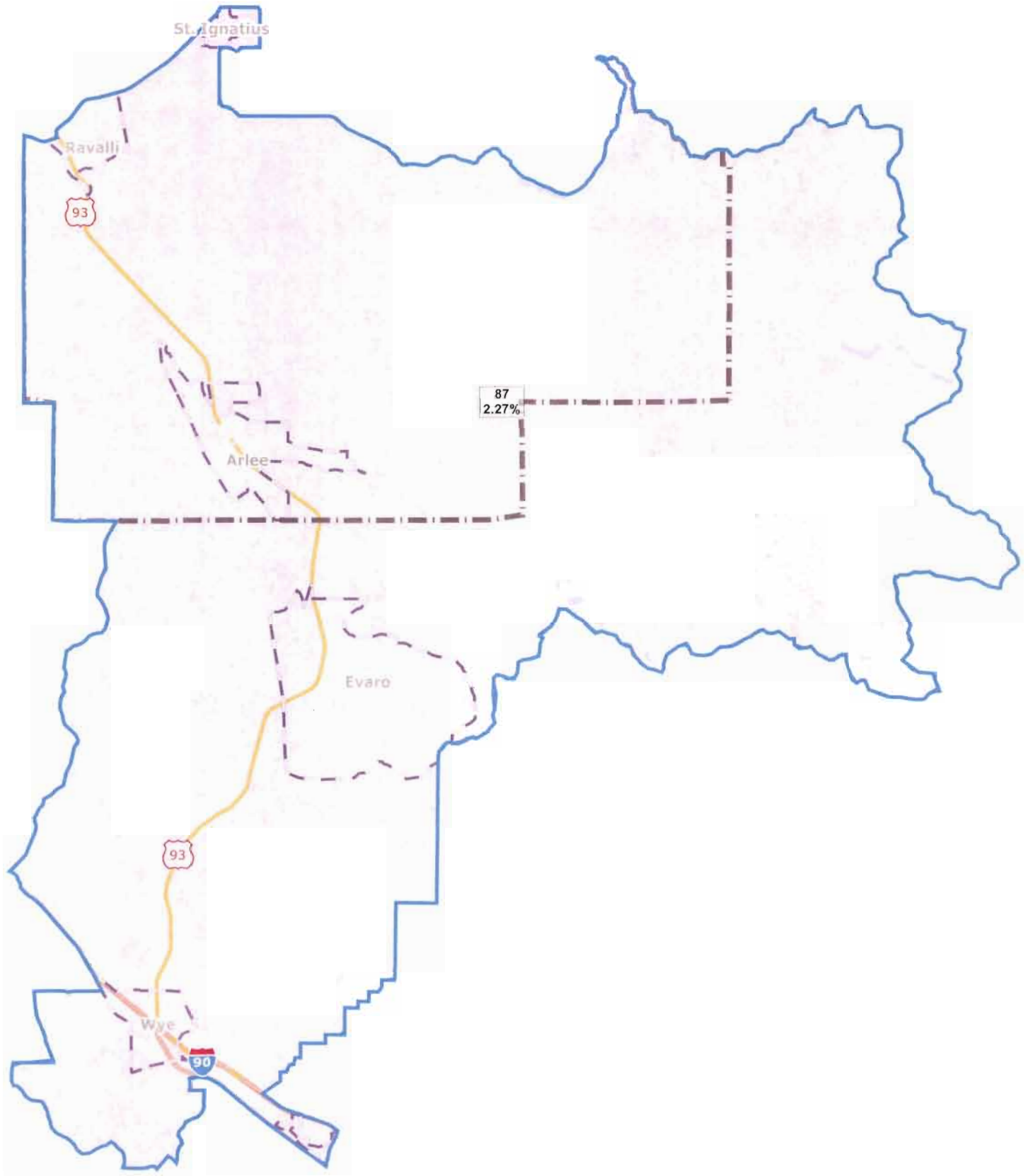
0 5 10 15  
Miles

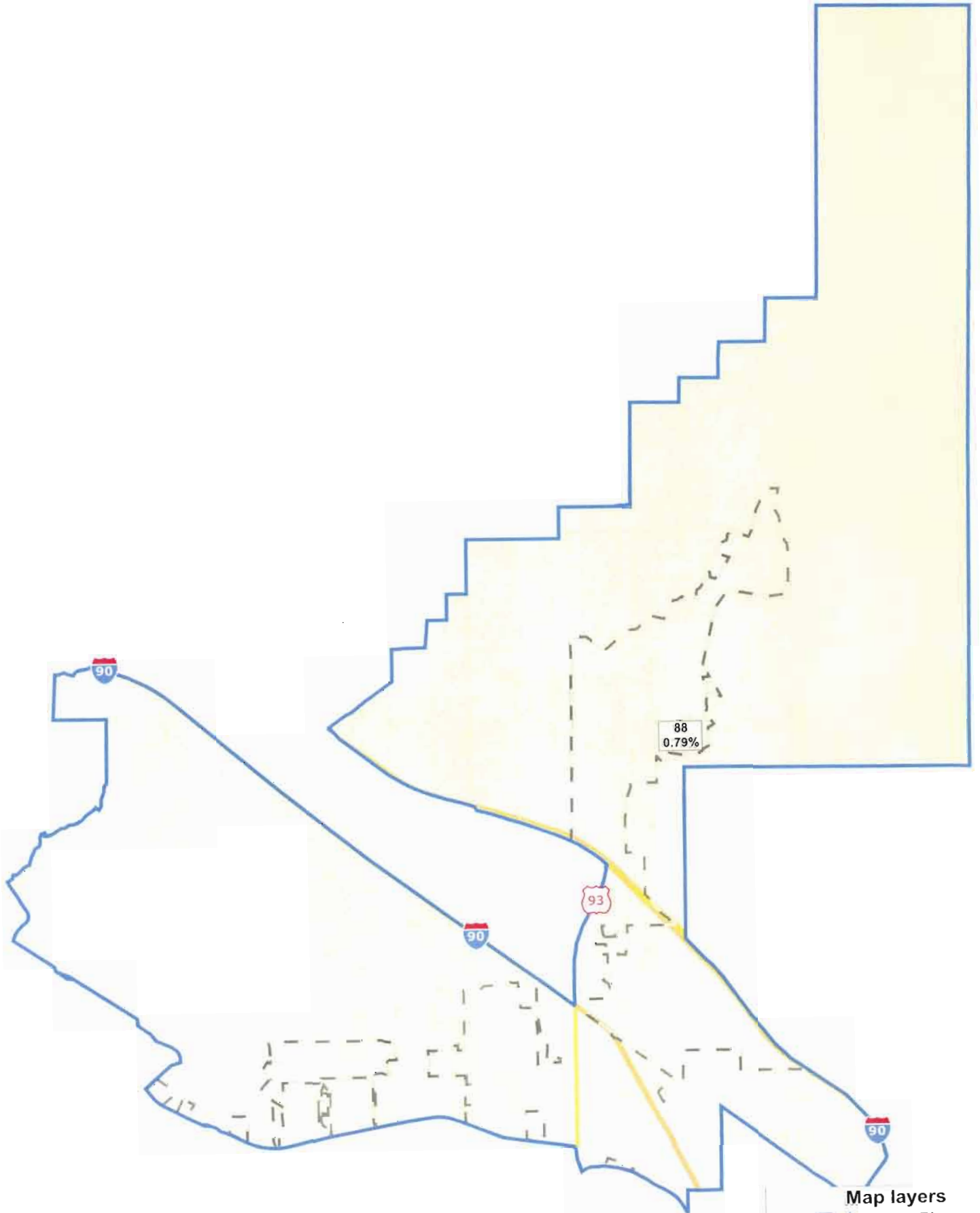




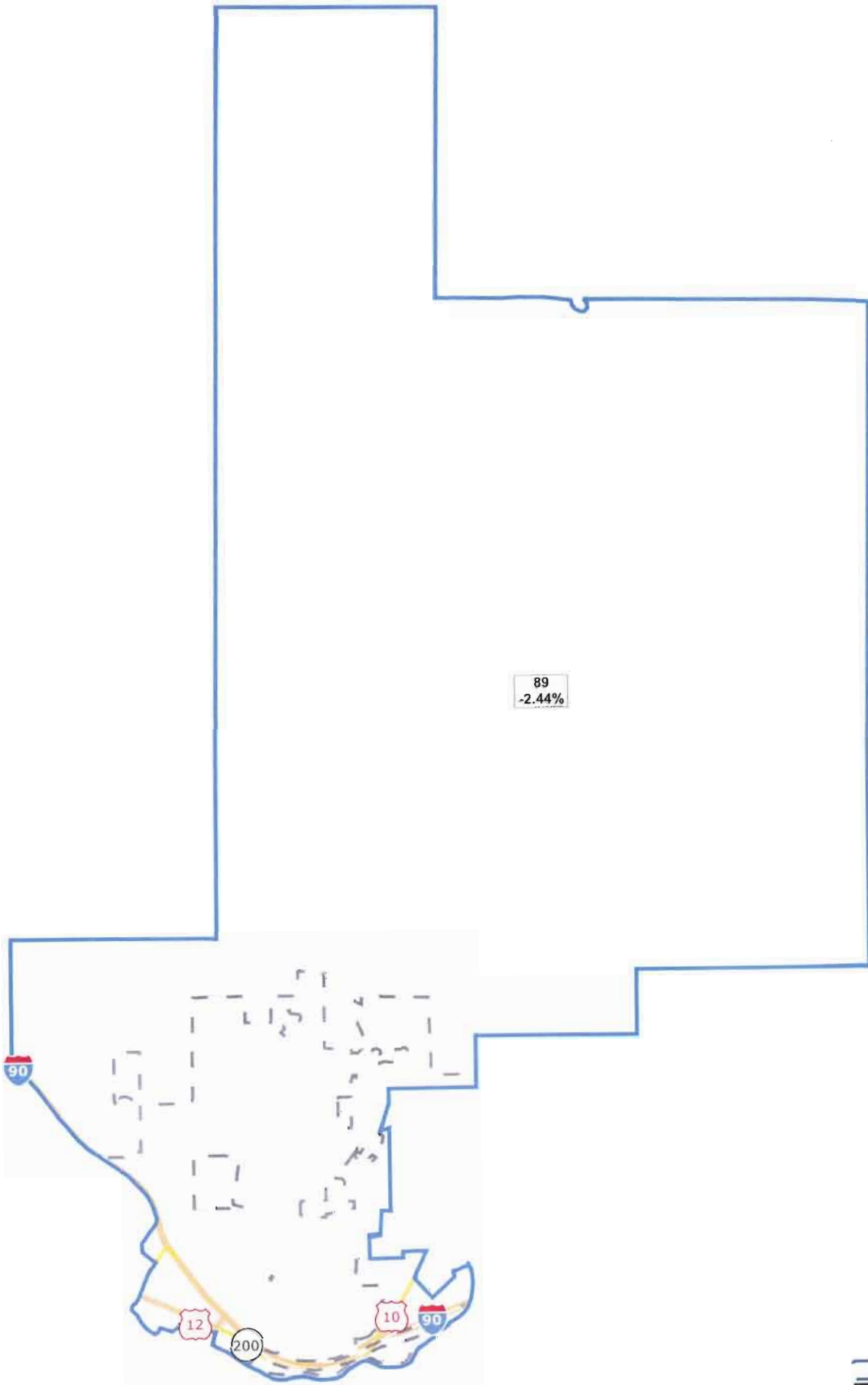


**District: 86**  
**Subdivision 100**





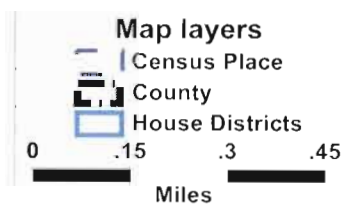


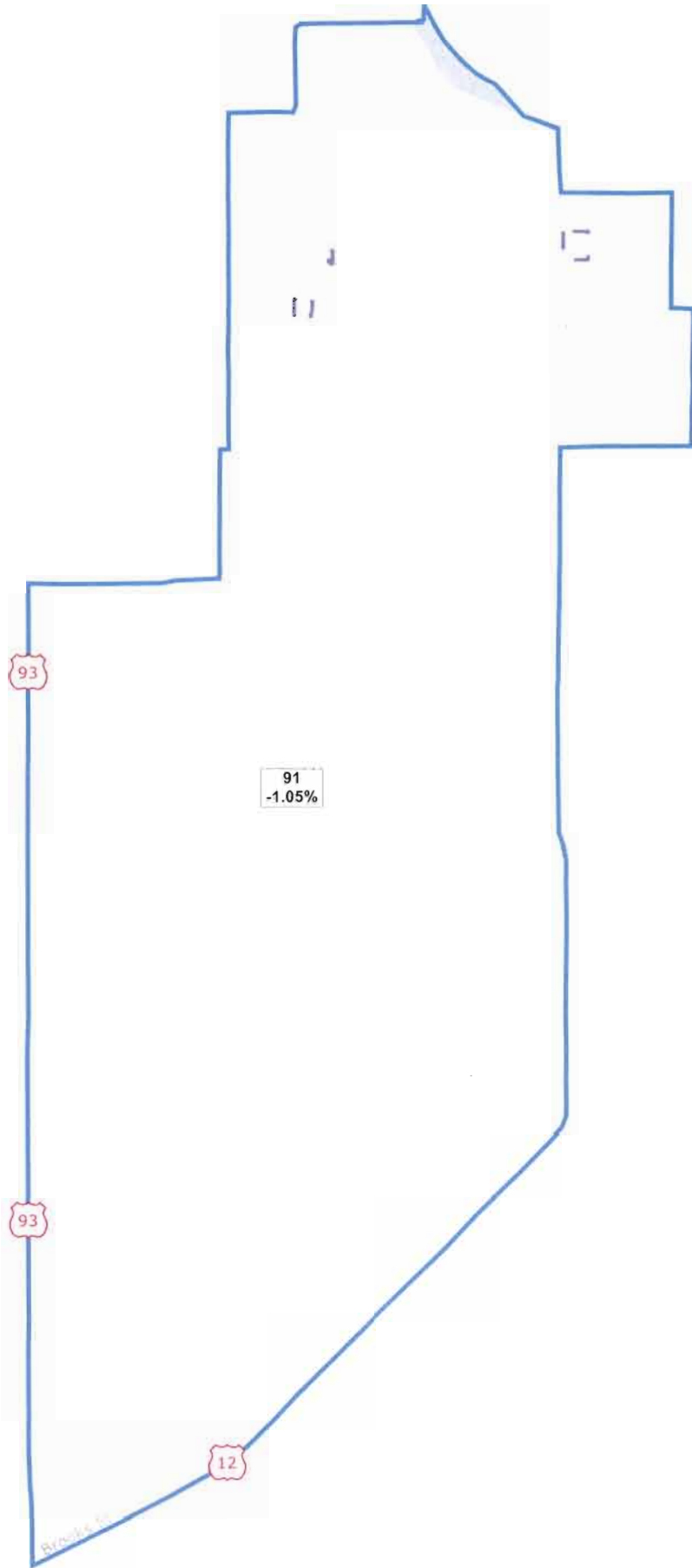


89  
-2.44%

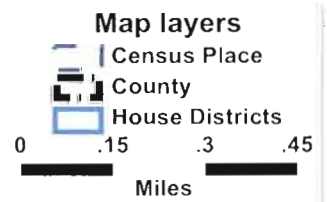



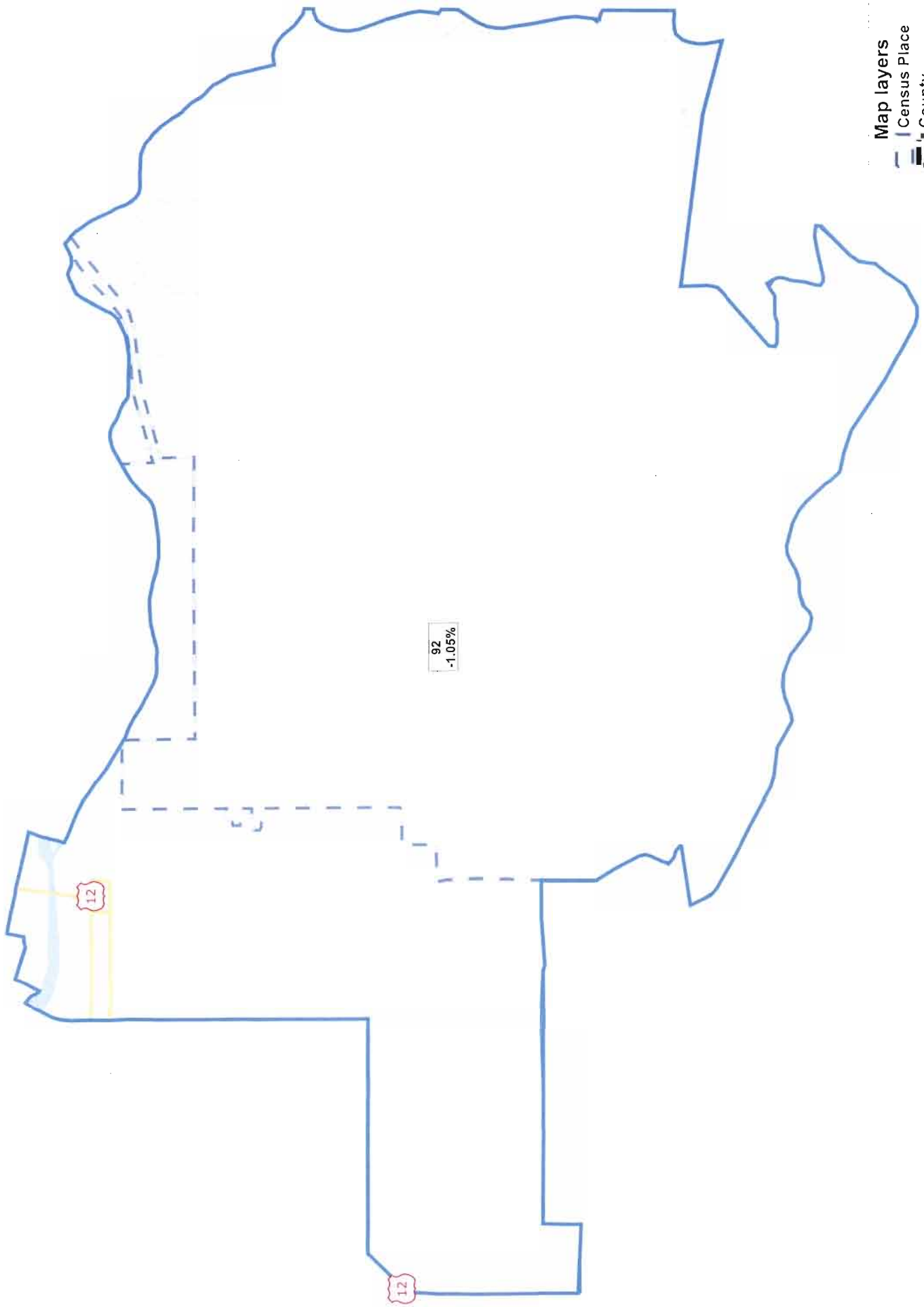
**District: 90**  
**Subdivision 100**



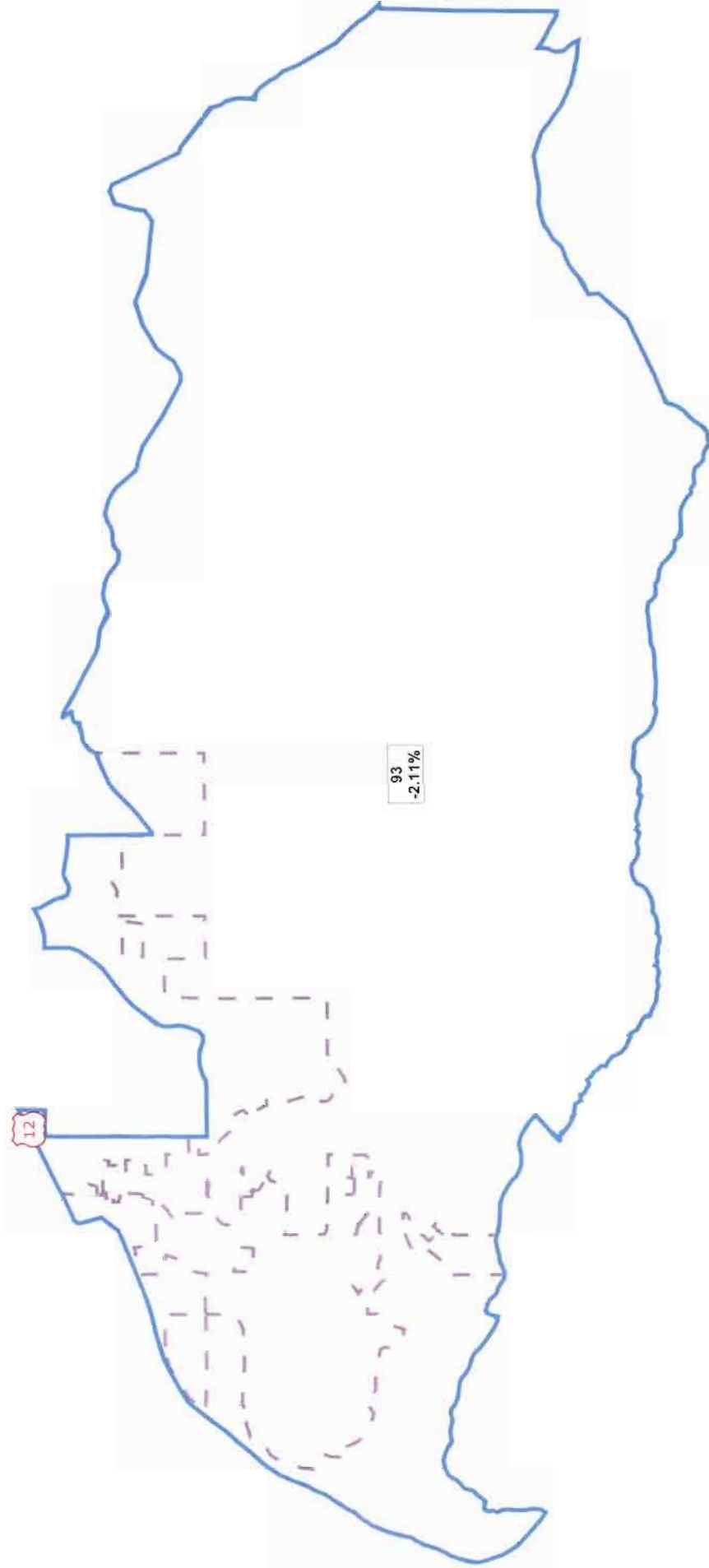


**District: 91**  
**Subdivision 100**





**District: 92**  
**Subdivision 100**


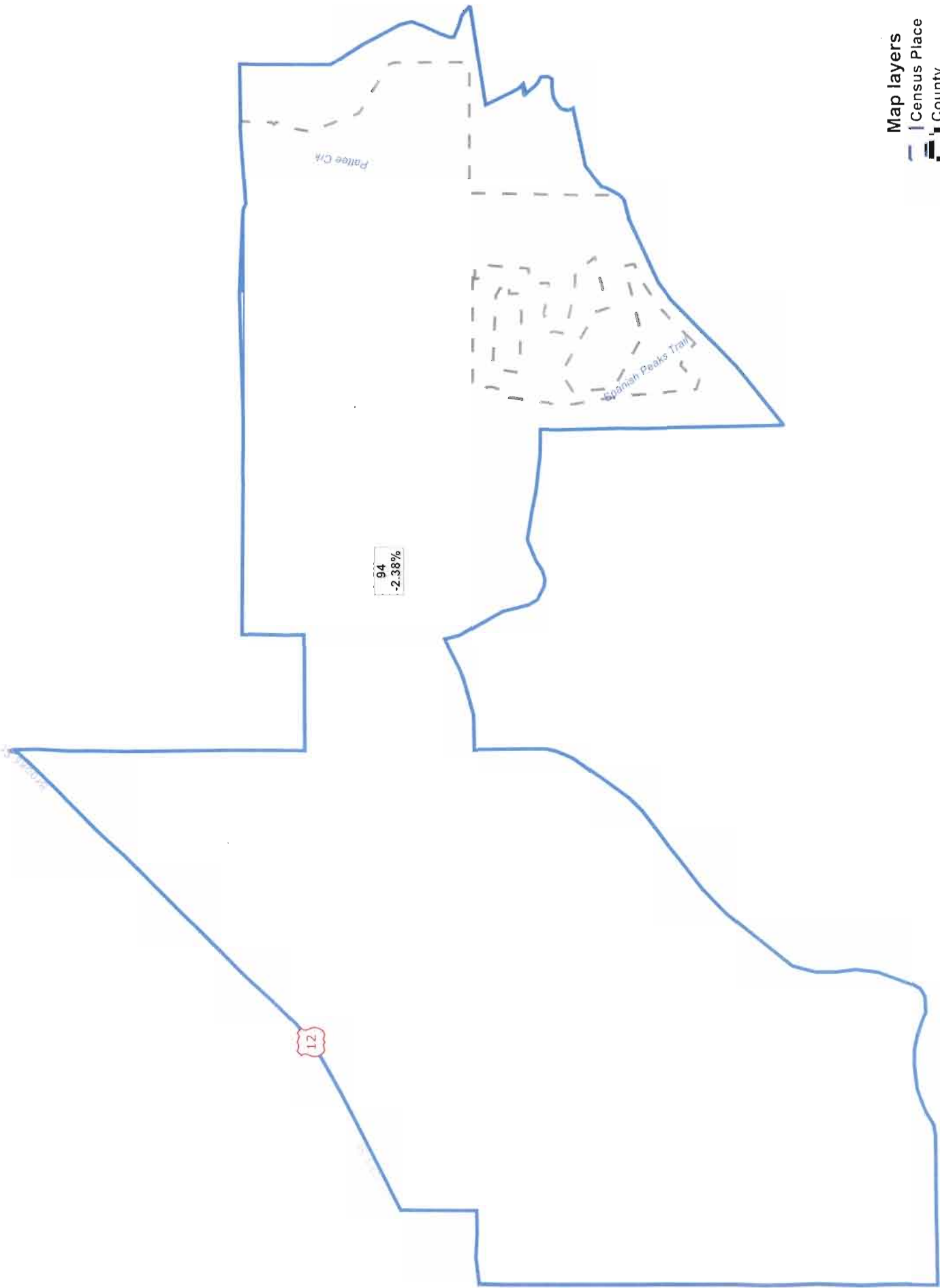


**Map layers**

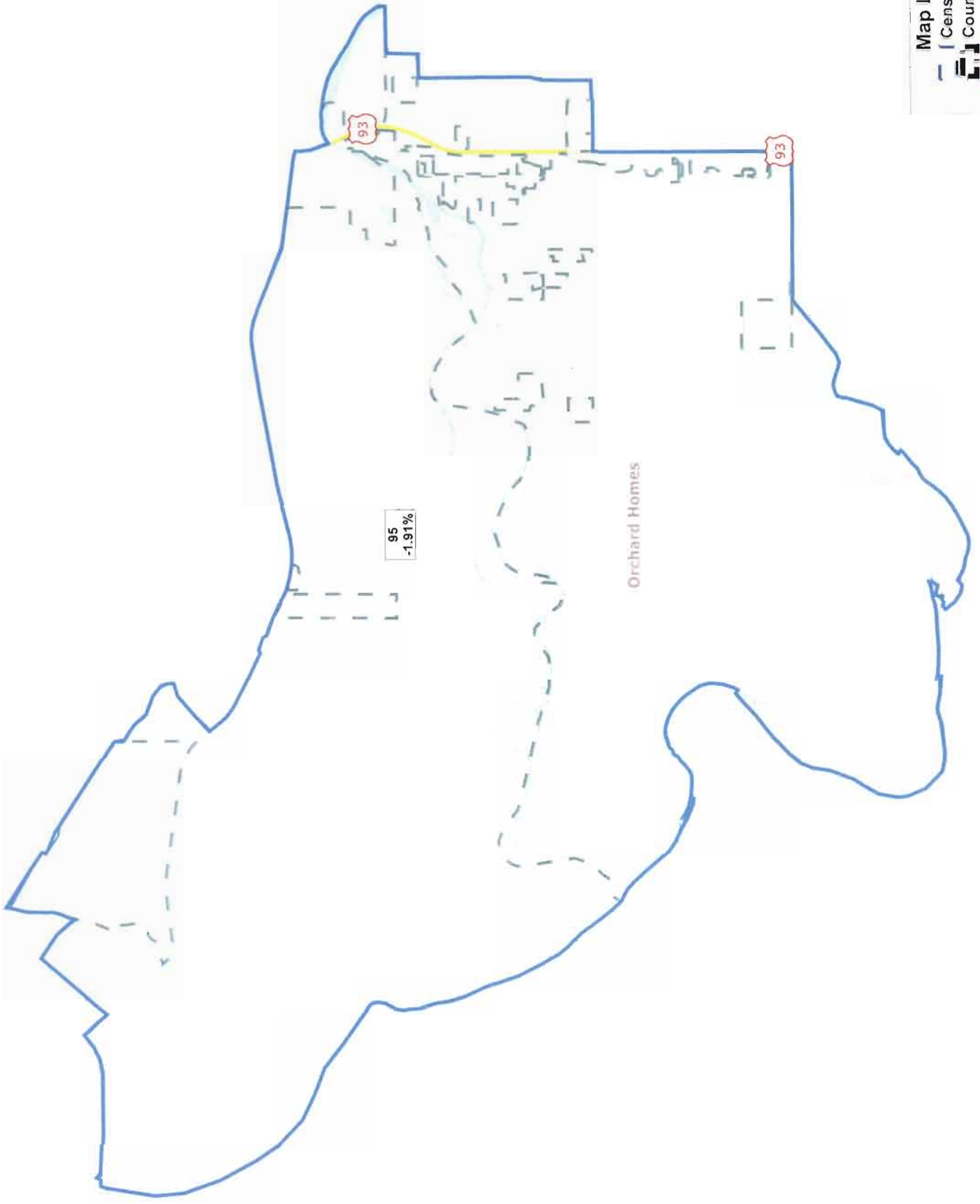
- Census Place
- County
- House Districts

0 .5 1 1.5  
Miles

**District: 93**  
**Subdivision 100**



**District: 94**  
Subdivision 100

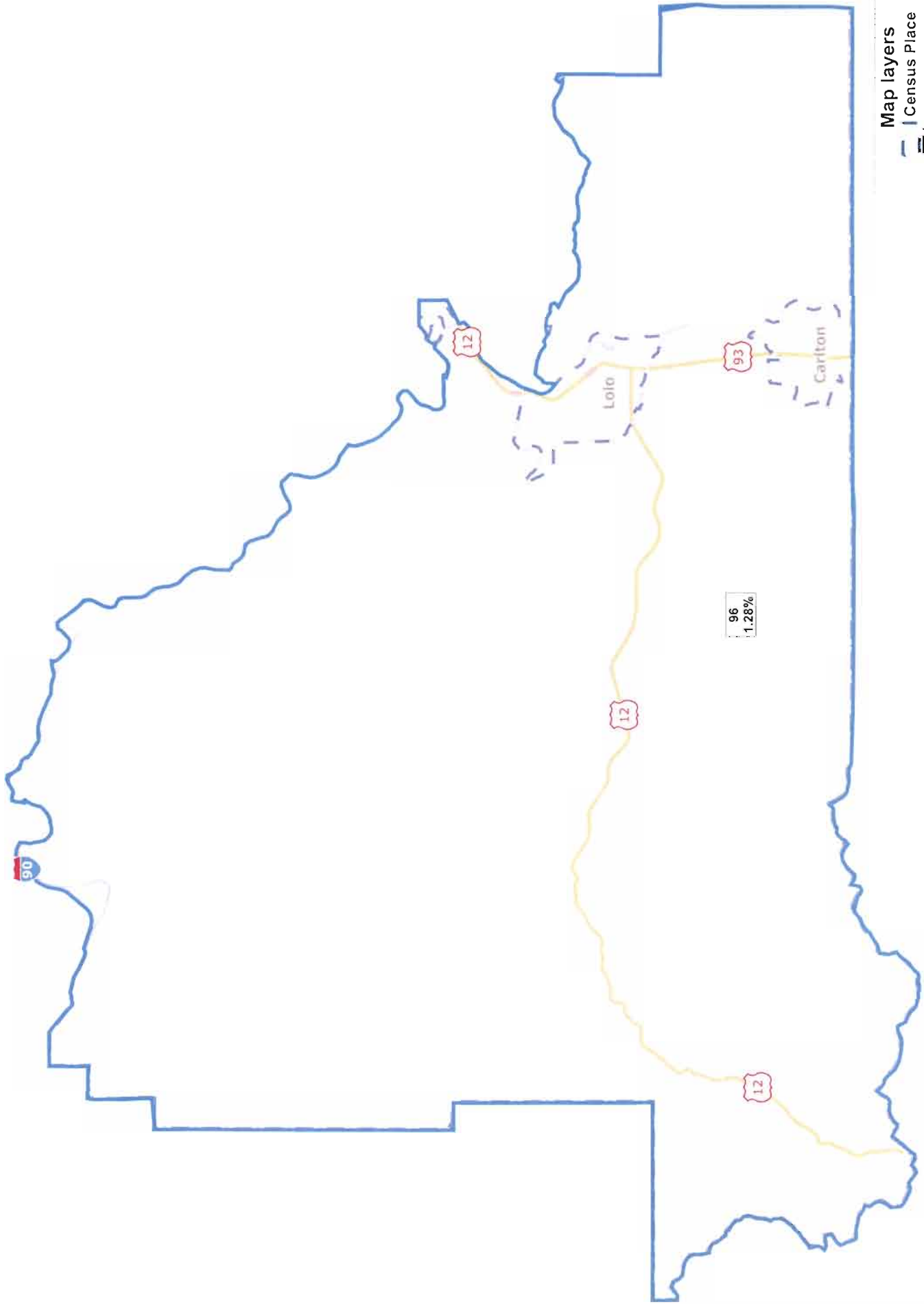


**Map layers**

- Census Place
- County
- House Districts

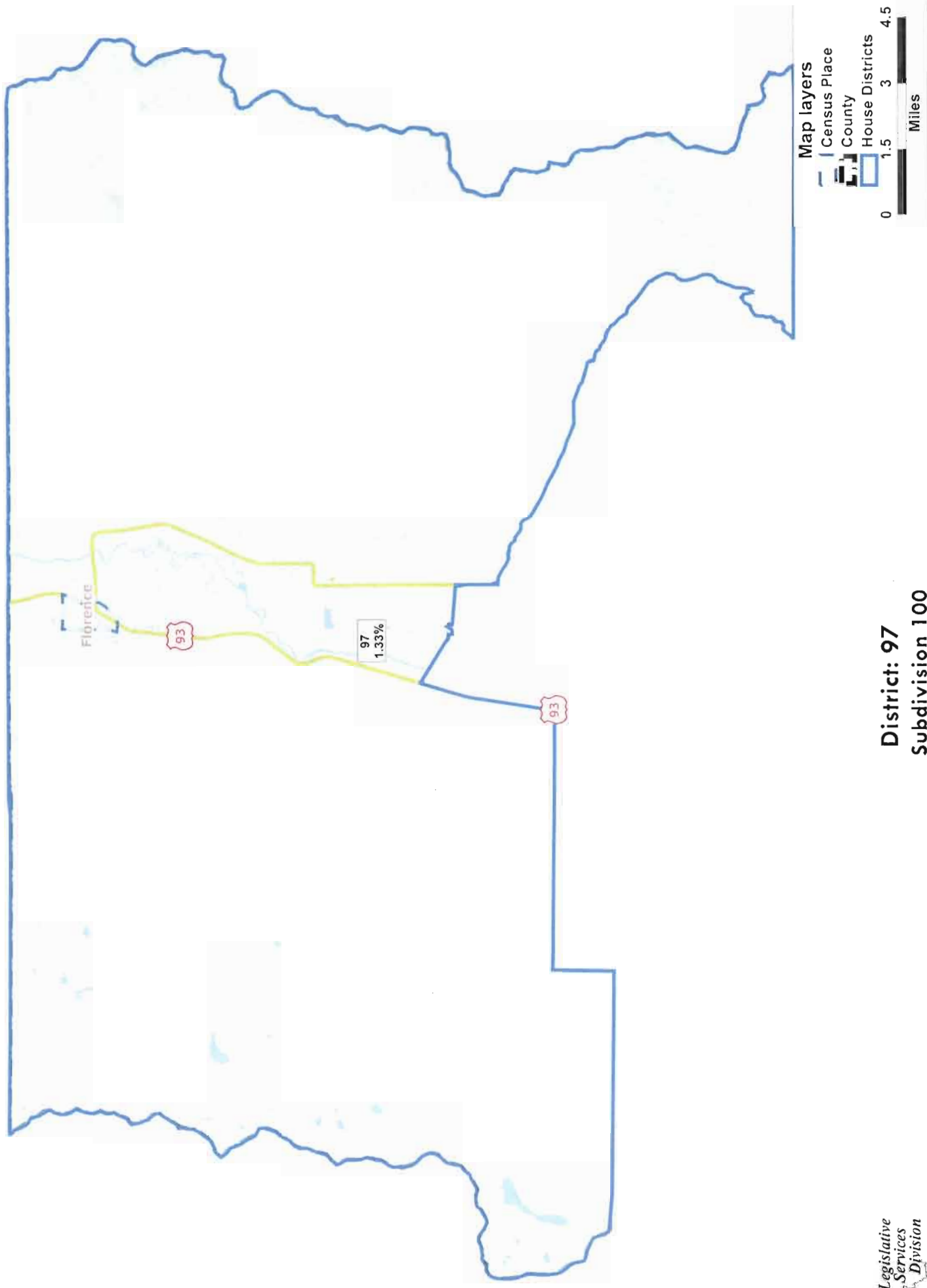
0 .33 .67 1 Miles

**District: 95**  
**Subdivision 100**

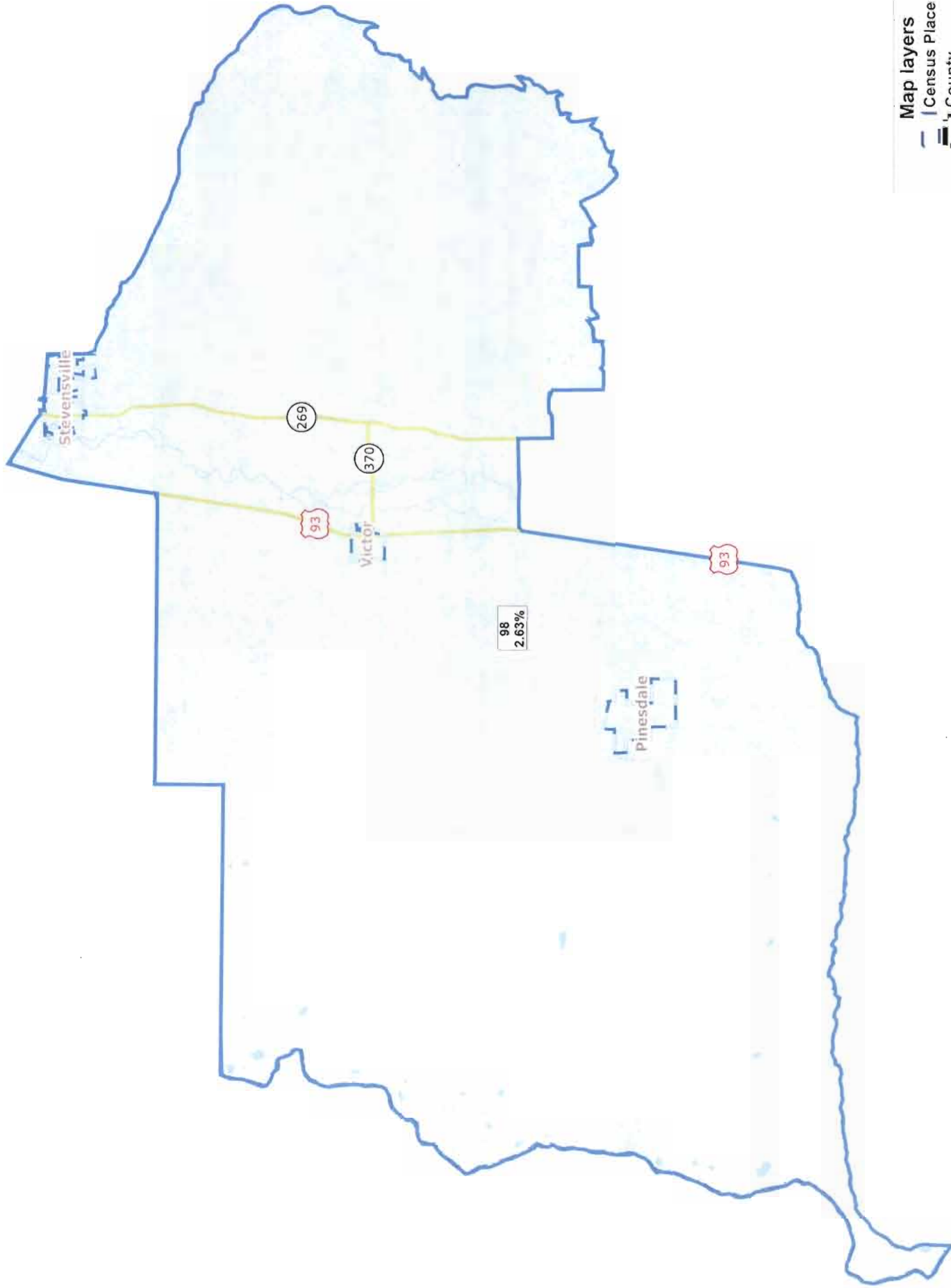


**District: 96**  
**Subdivision 100**





**District: 97**  
**Subdivision 100**

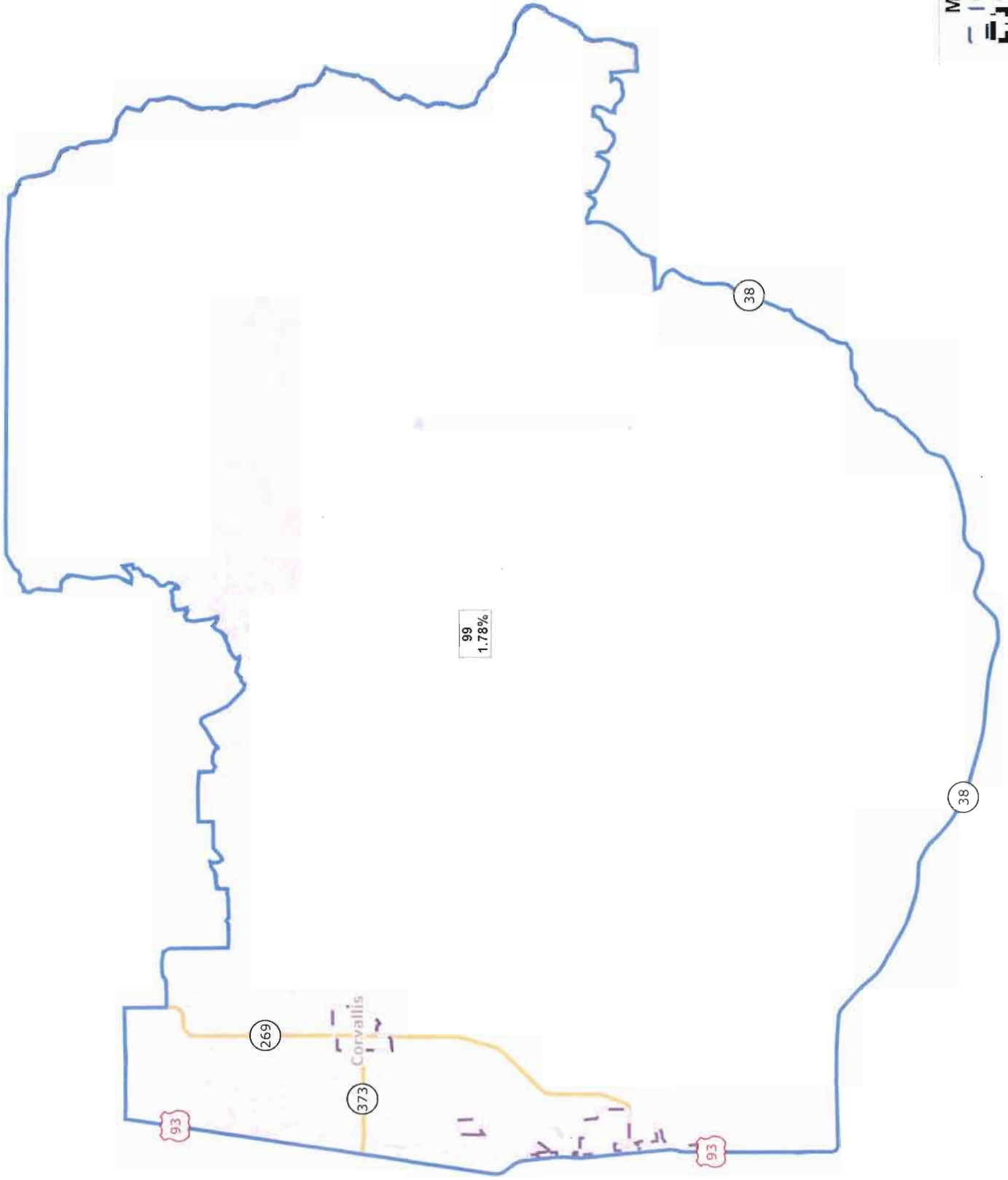


**Map layers**

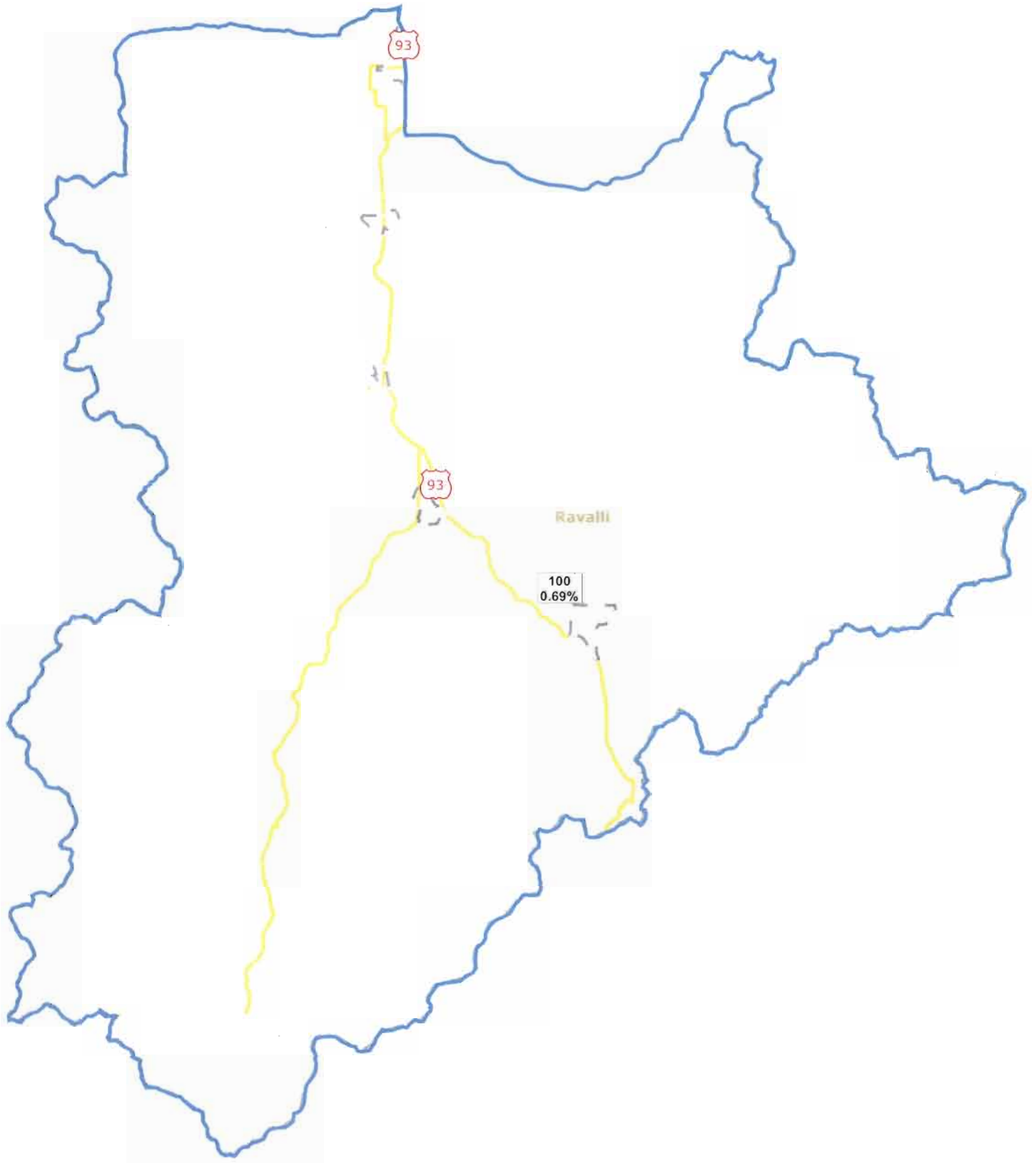
- Census Place
- County
- House Districts

0 1.5 3 4.5  
Miles

**District: 98**  
**Subdivision 100**



**District: 99**  
**Subdivision 100**



Ravalli

100  
0.69%