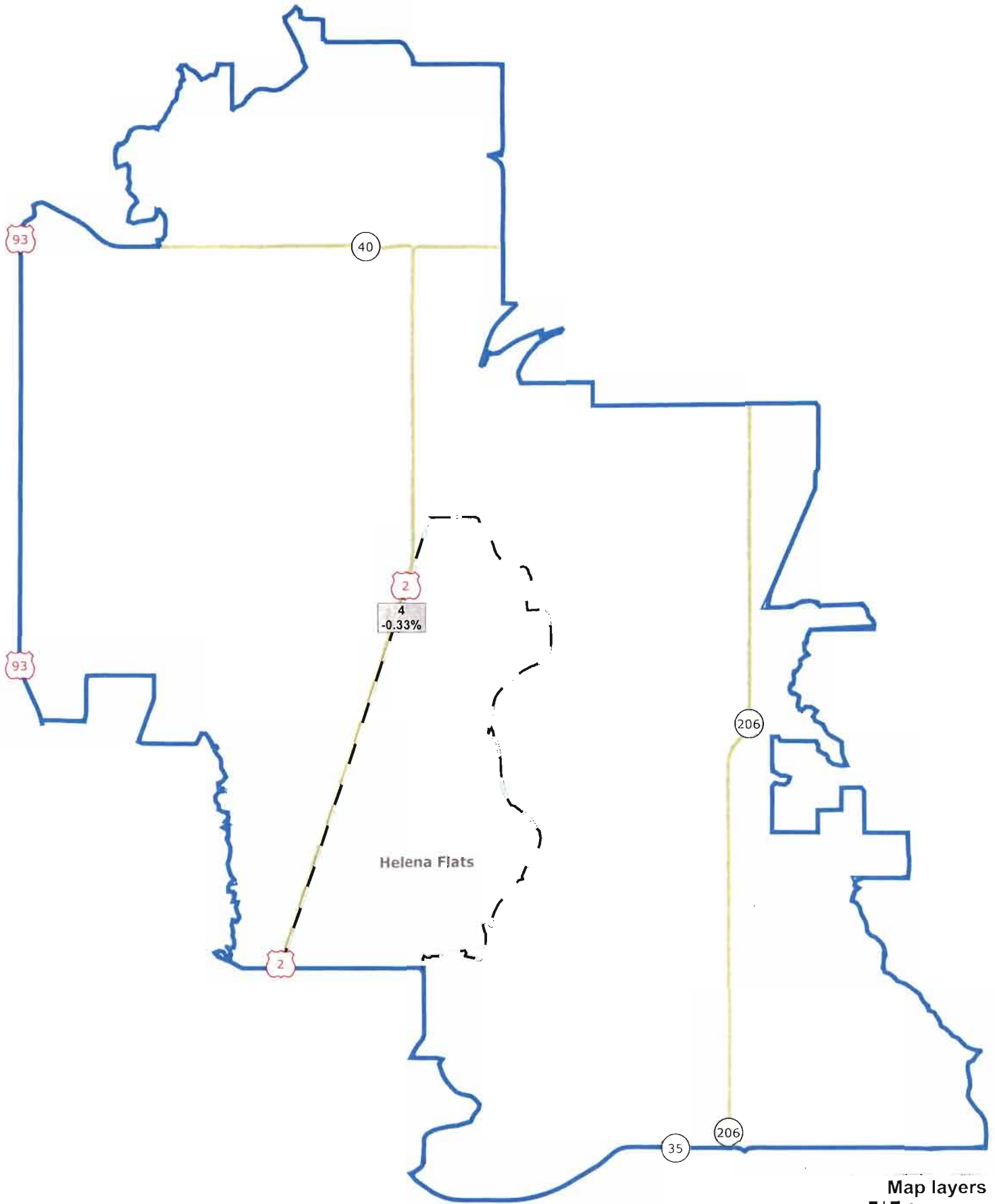


District: 3
Deviation 100

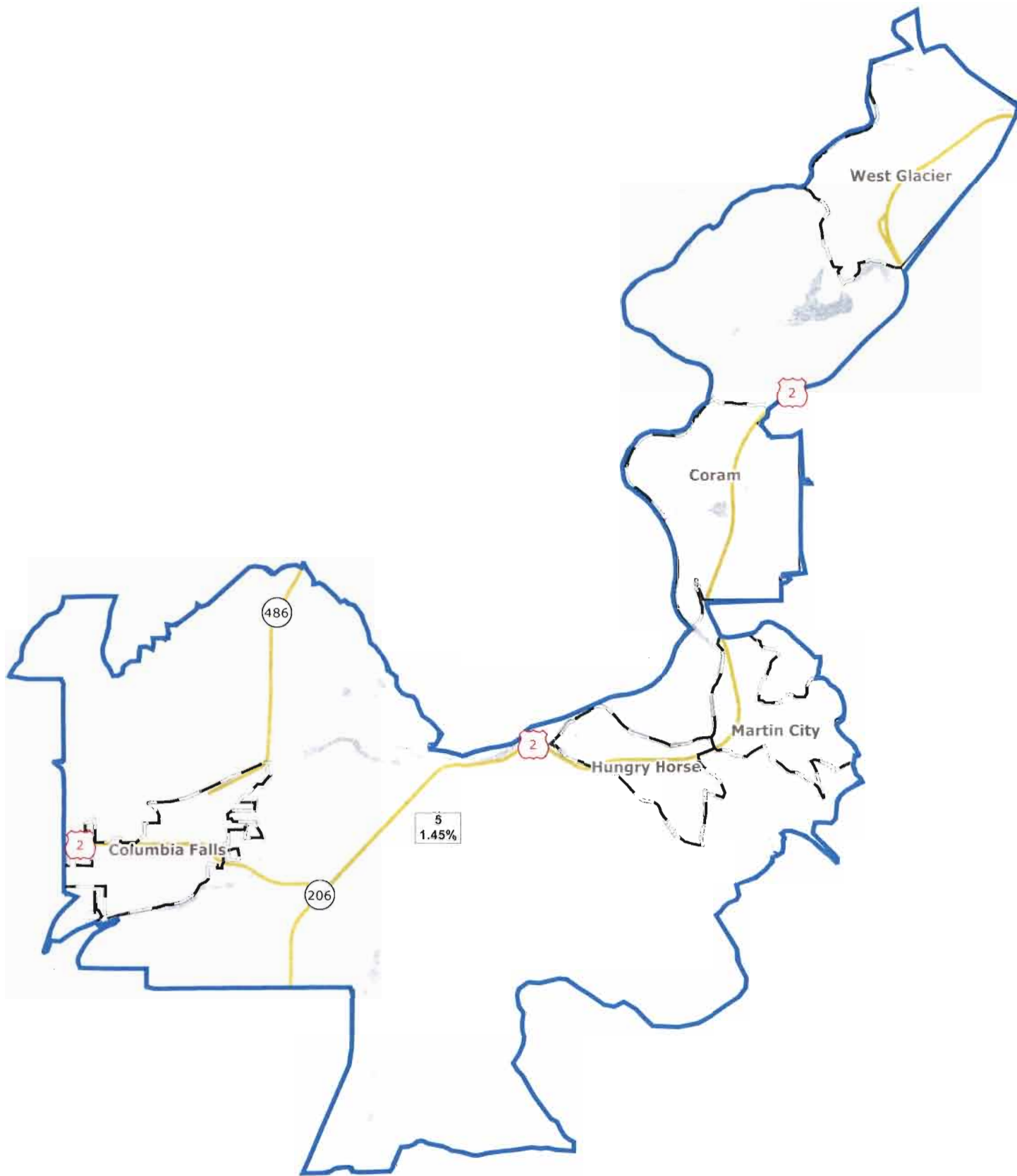


District: 4
Deviation 100

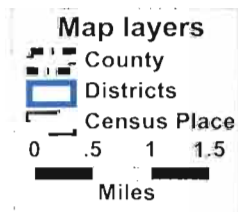
Map layers

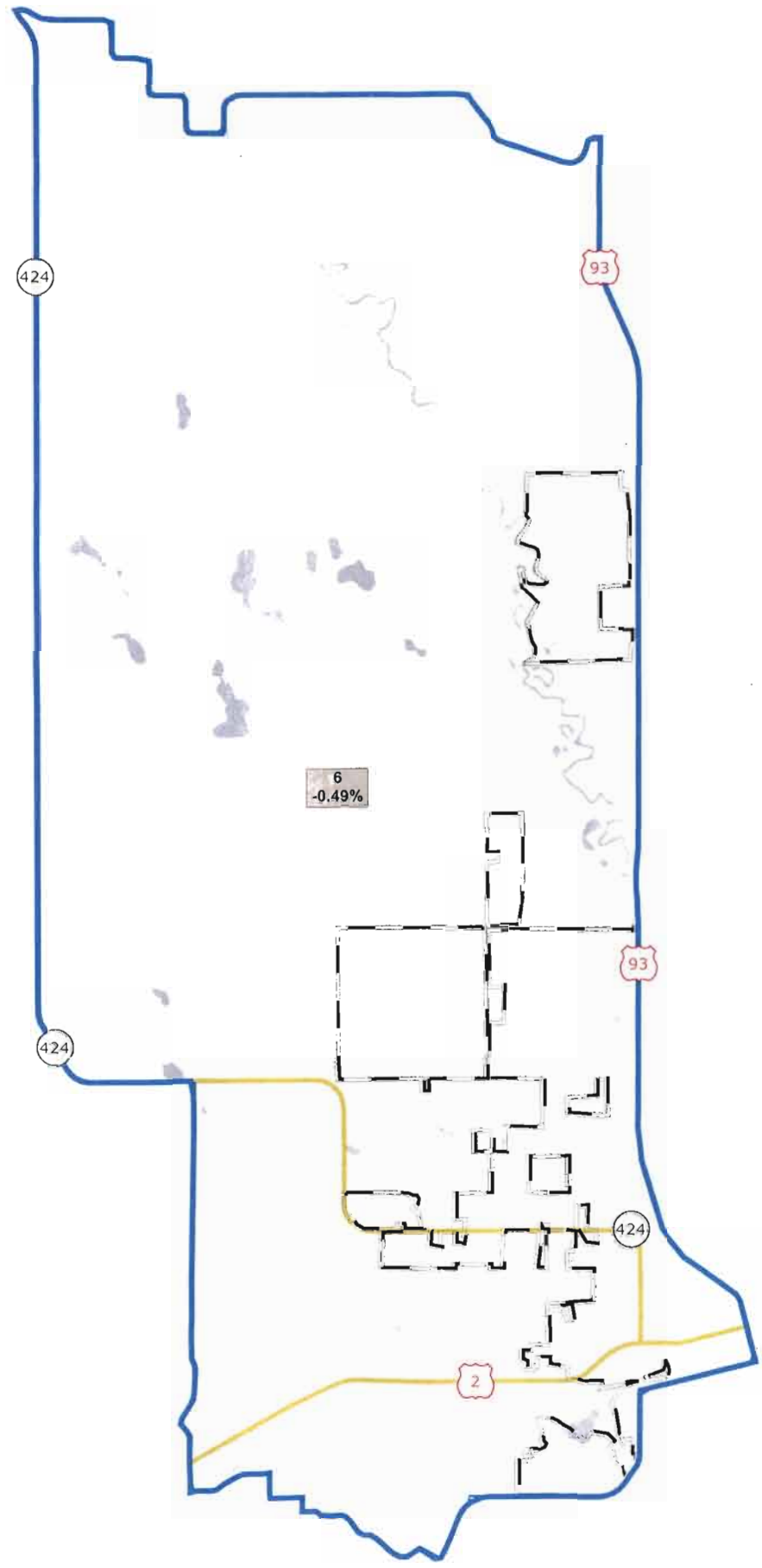
- County
- Districts
- Census Place

0 .5 1 1.5
 Miles

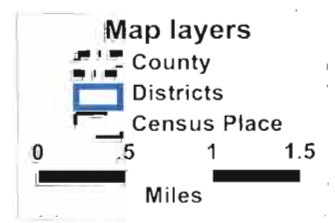


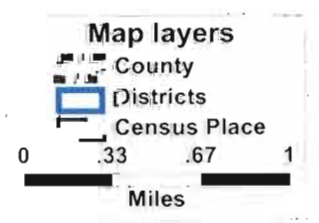
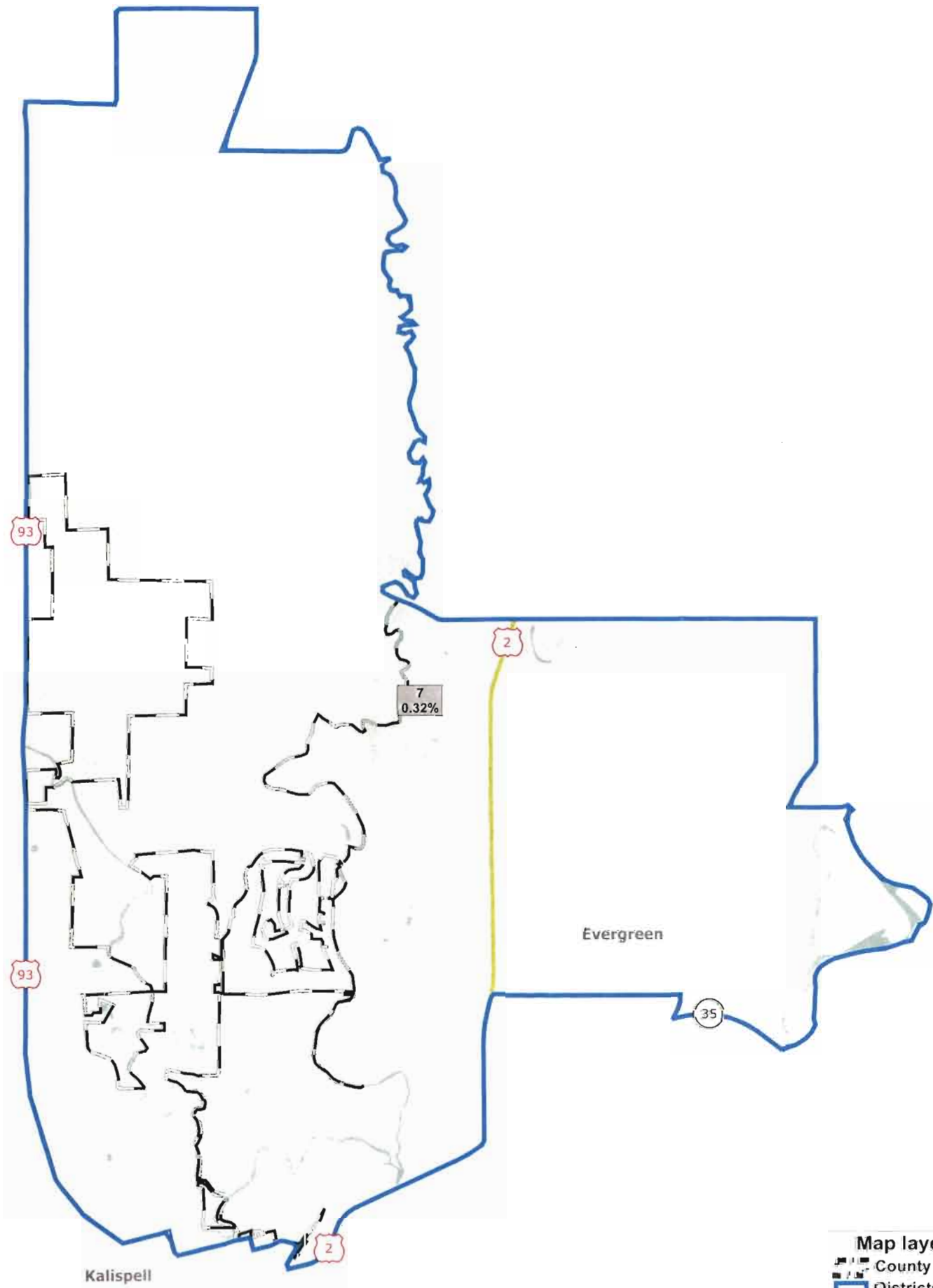
District: 5
Deviation 100

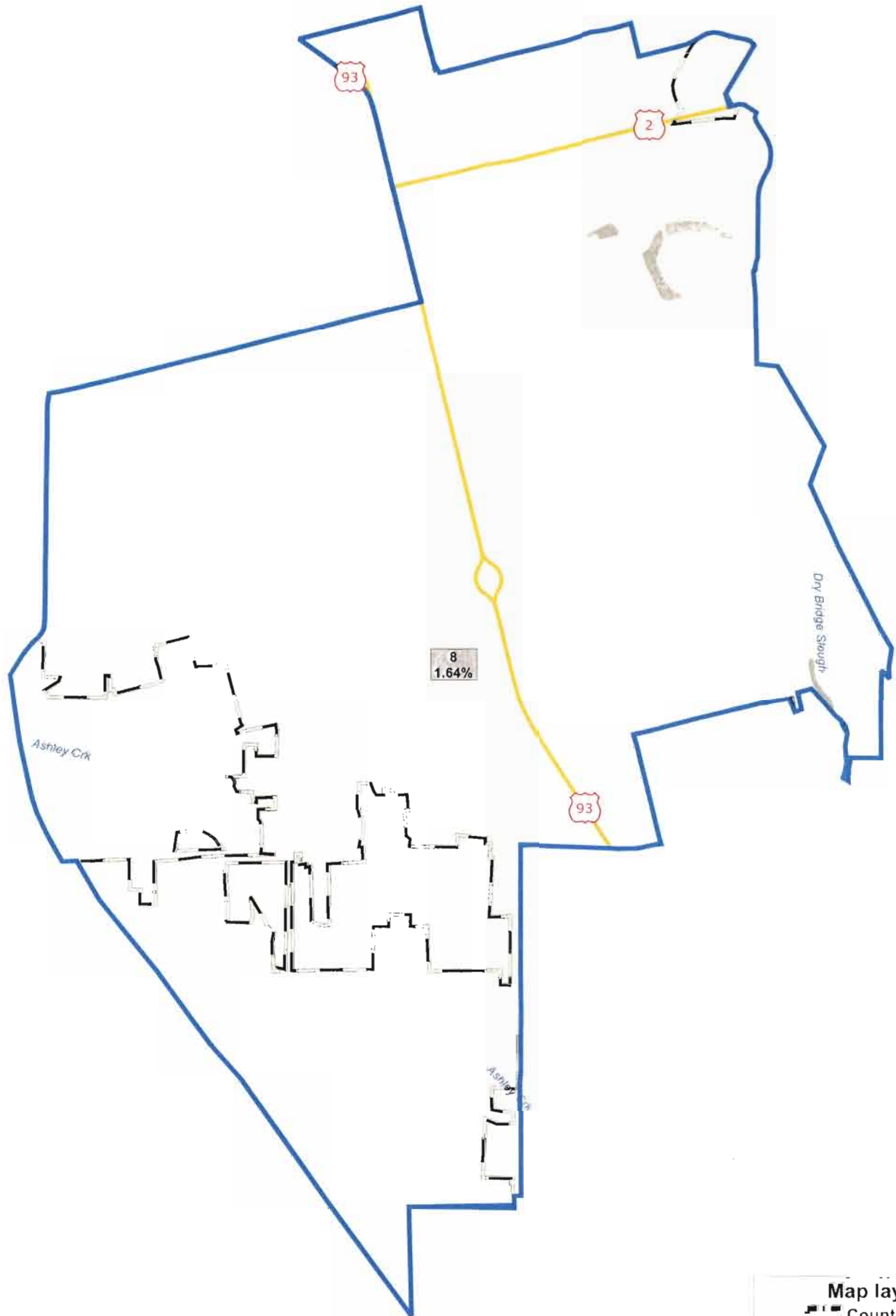




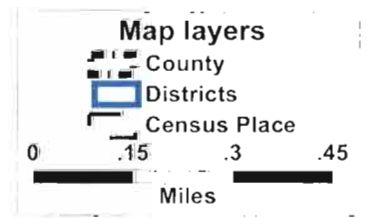
District: 6
Deviation 100

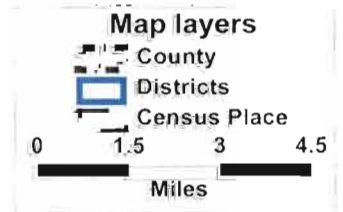


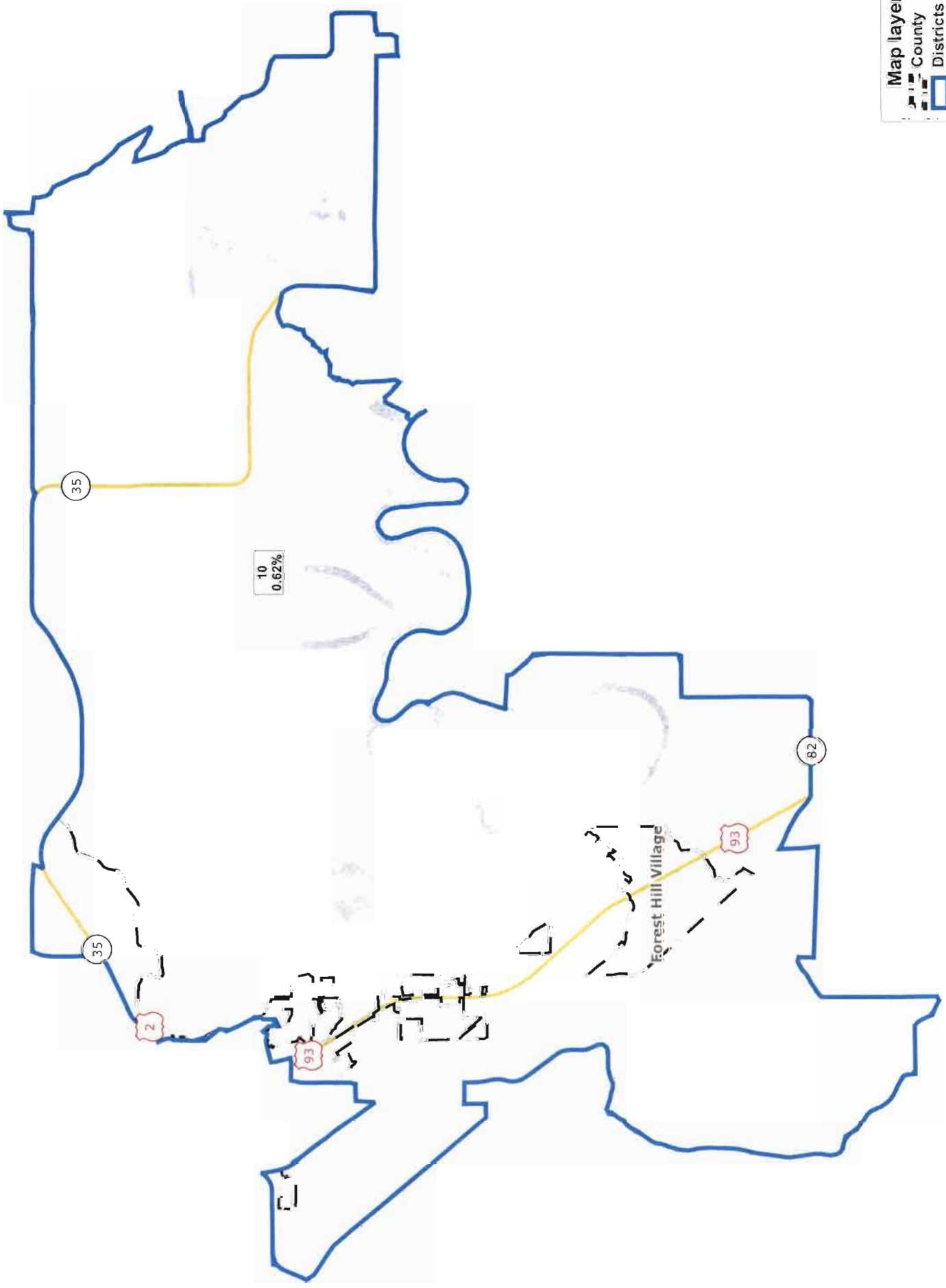




District: 8
Deviation 100





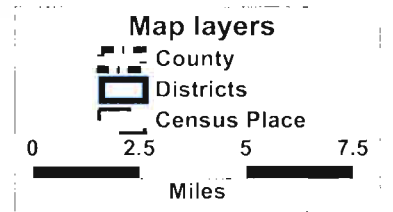
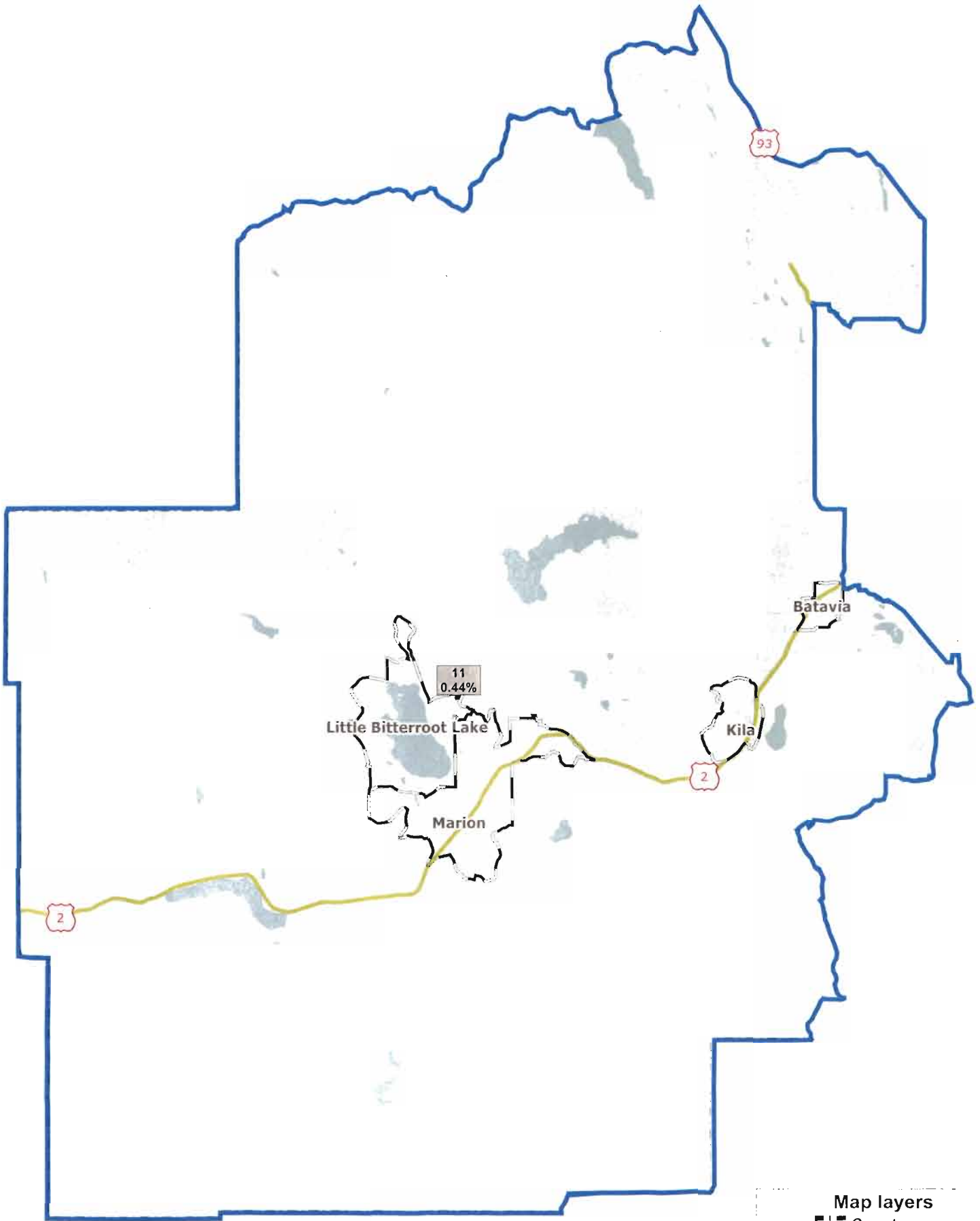


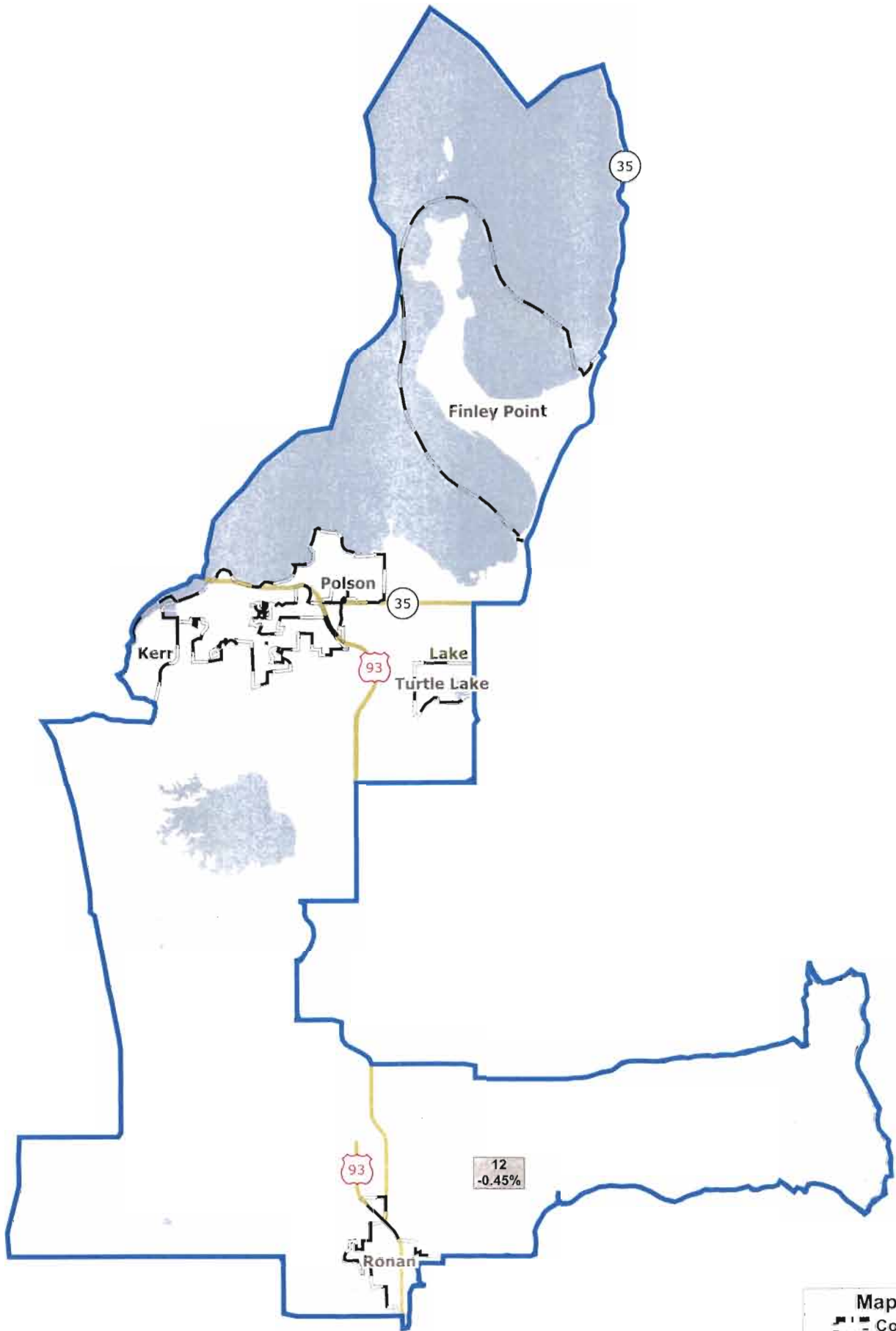
Map layers

- County
- Districts
- Census Place

0 .5 1 1.5 Miles




District: 10
Deviation 100



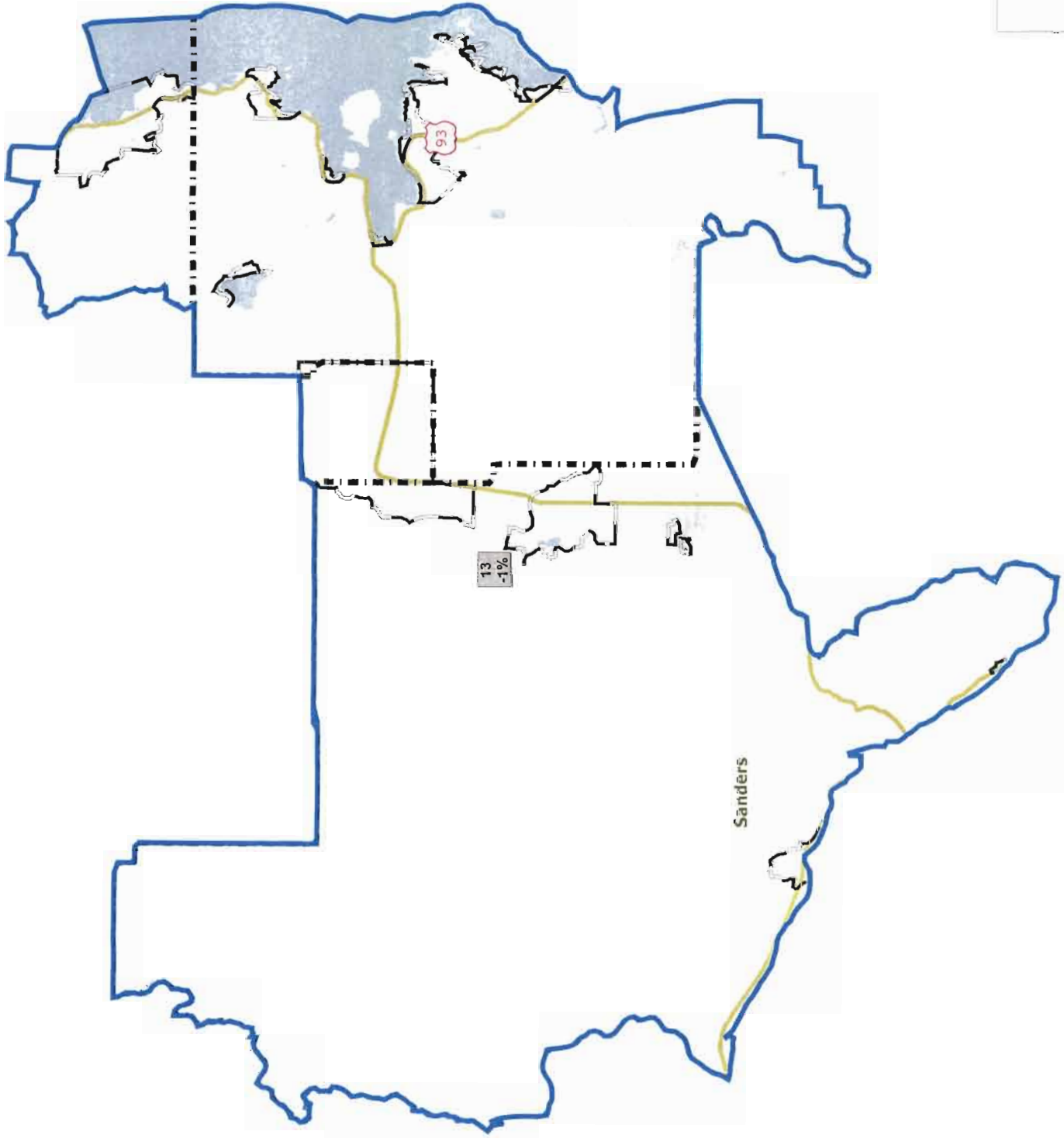


District: 12
Deviation 100

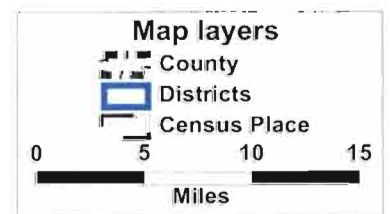
Map layers

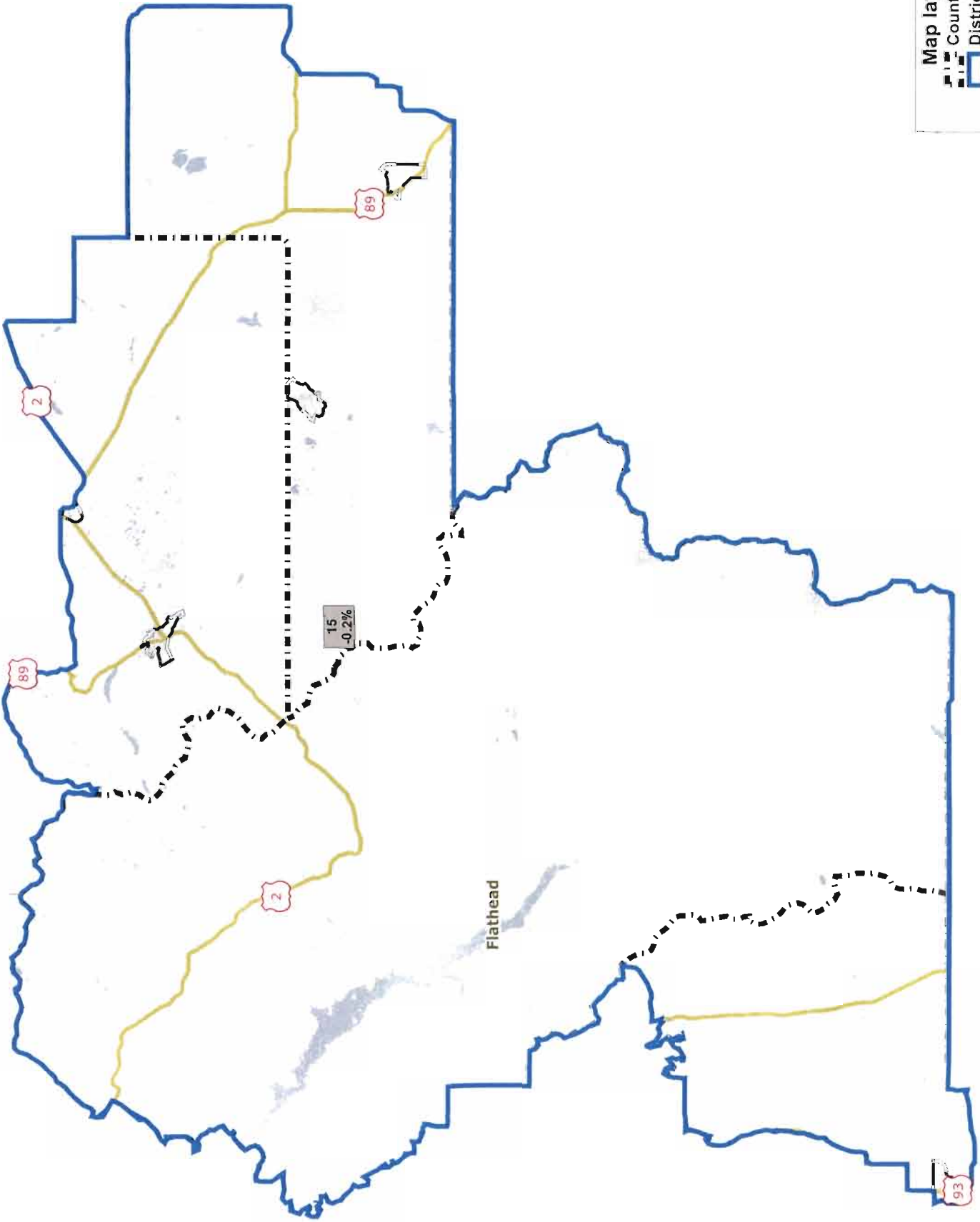
-  County
-  Districts
-  Census Place

0 1 2 3
 Miles






District: 13
Deviation 100



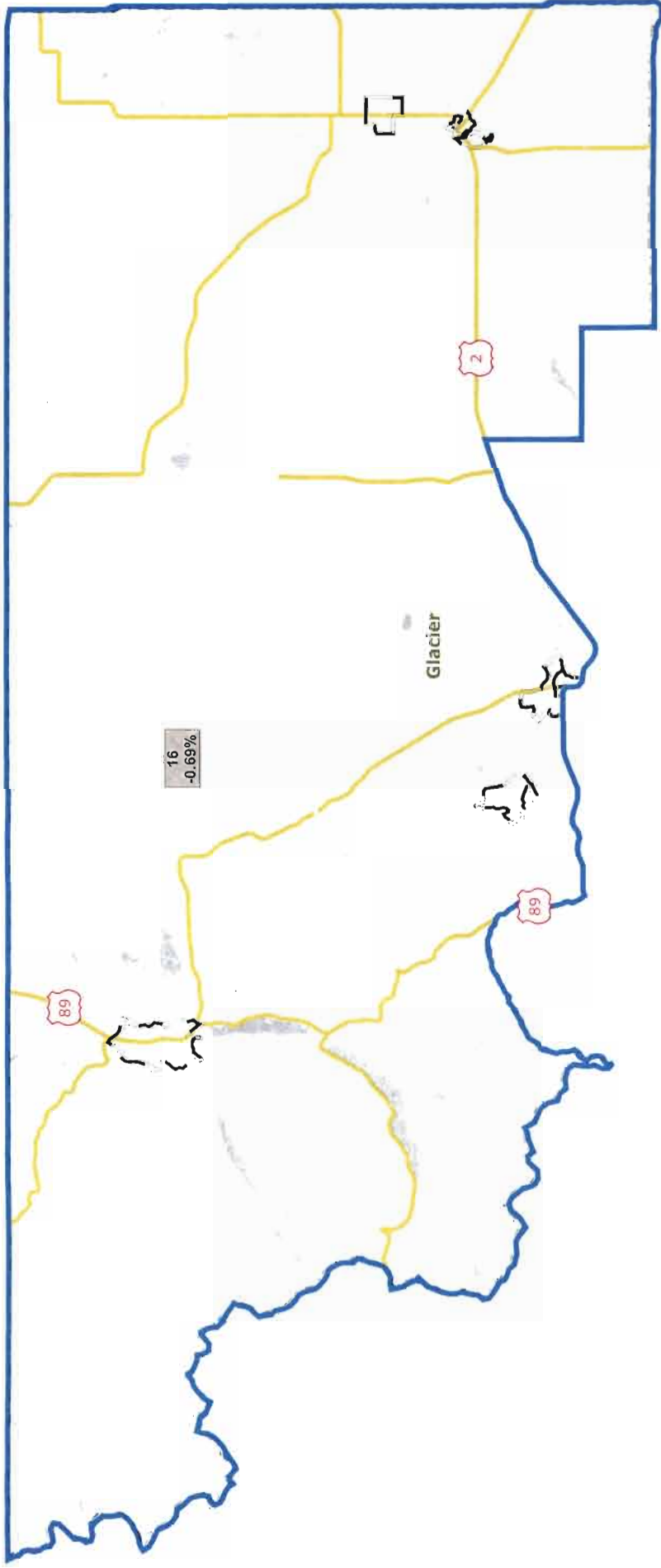


Map layers

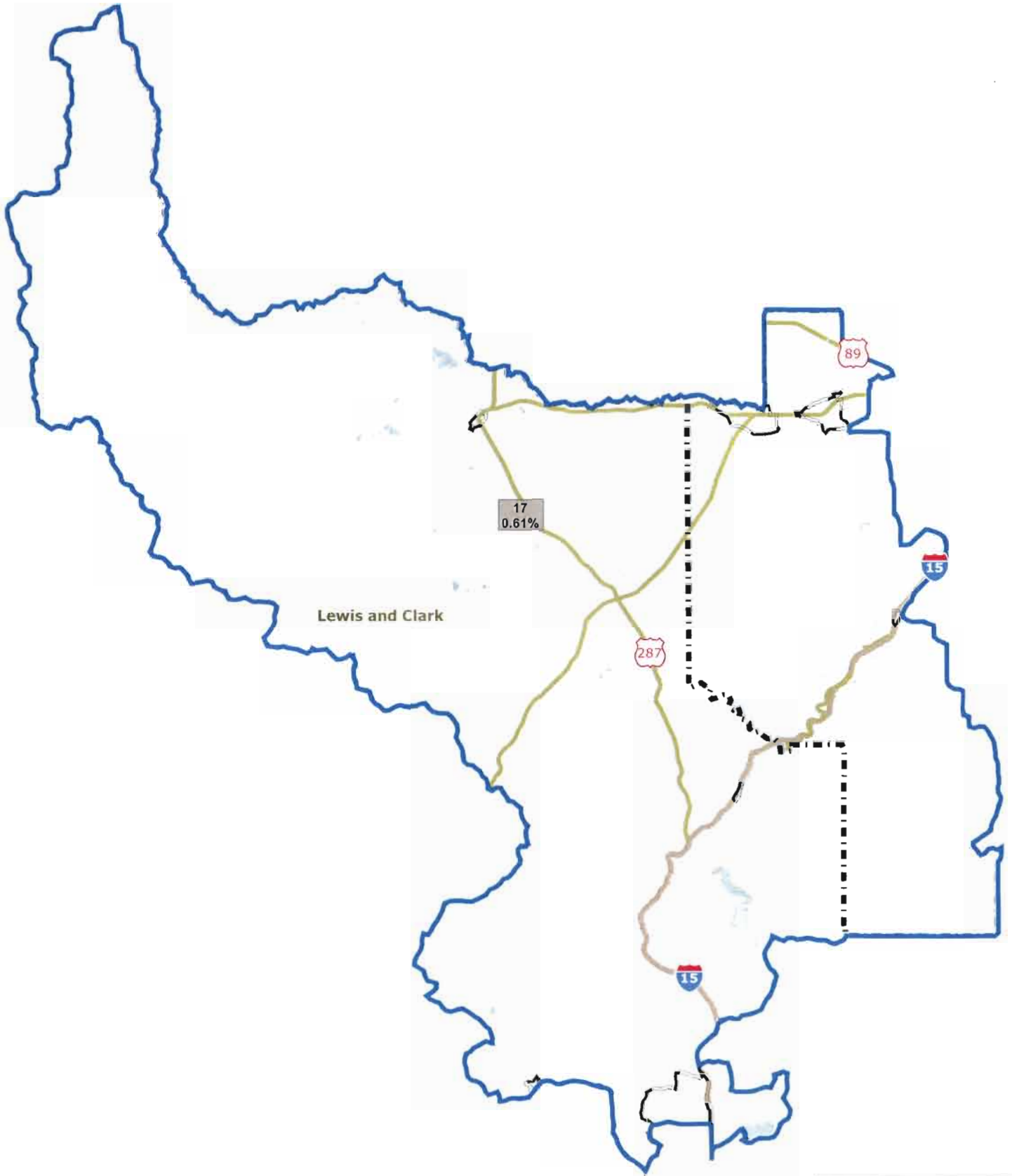
-  County
-  Districts
-  Census Place

0 5 10 15
Miles

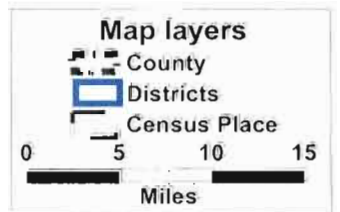
District: 15
Deviation 100

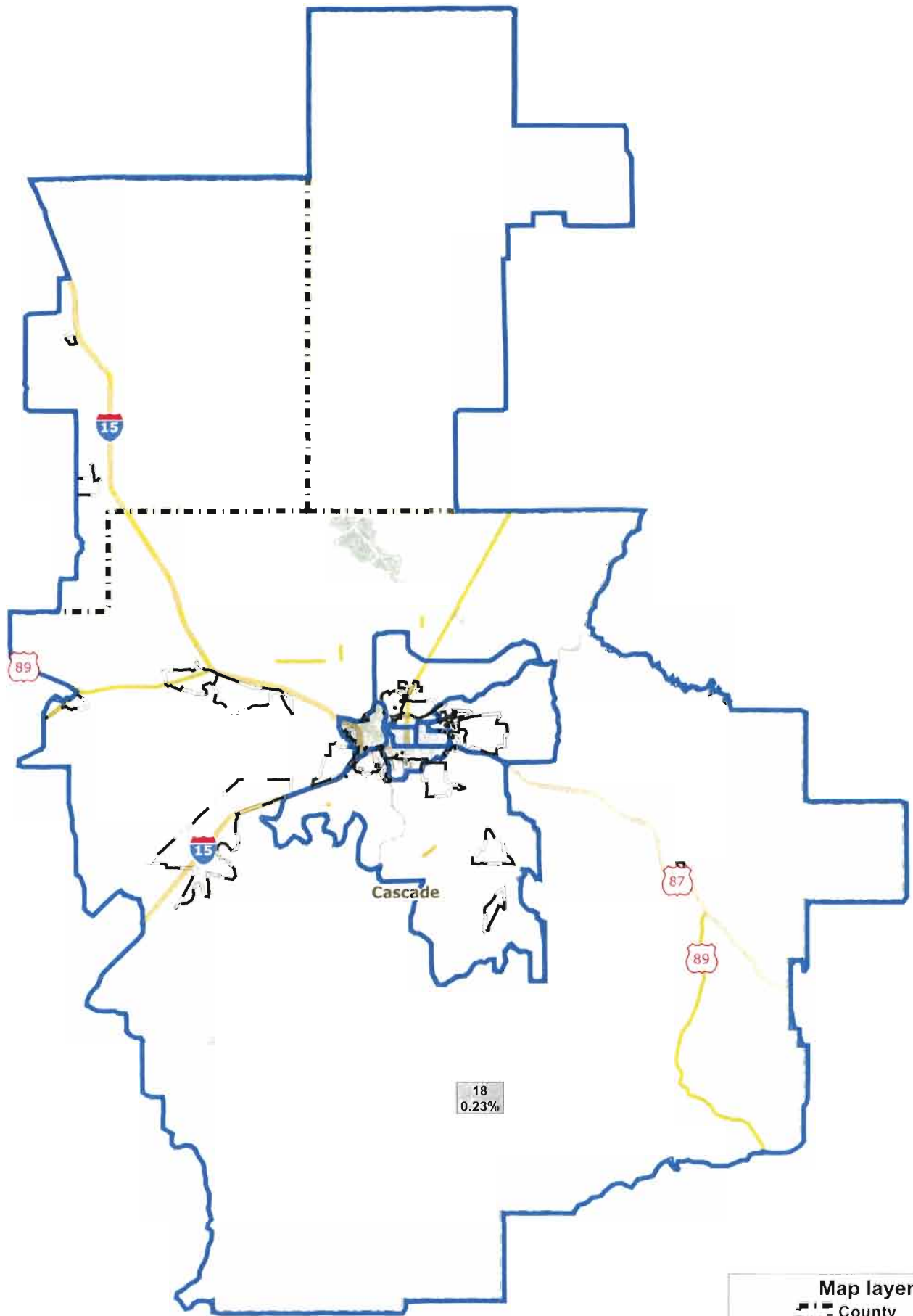


District: 16
Deviation 100



District: 17
Deviation 100



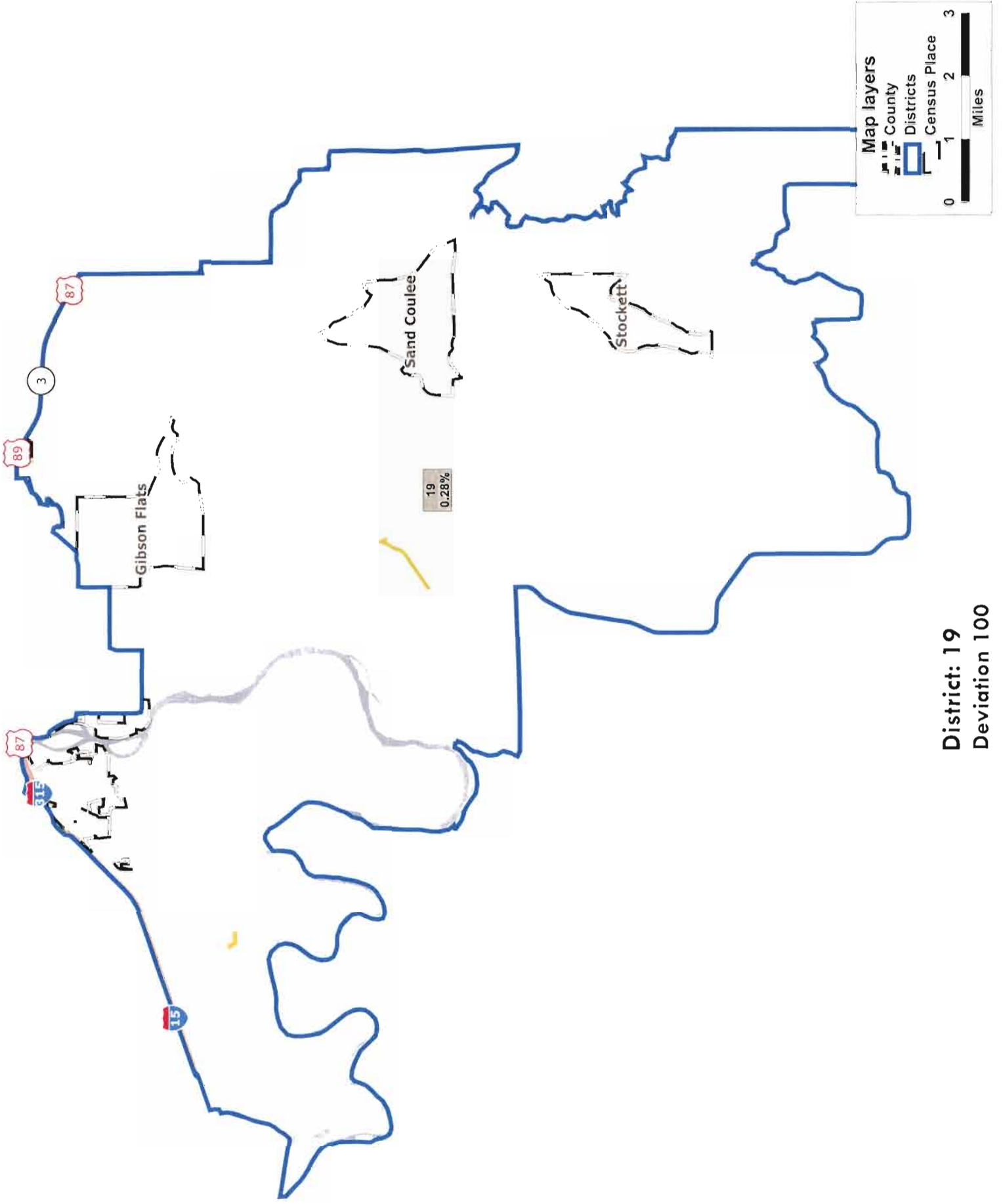


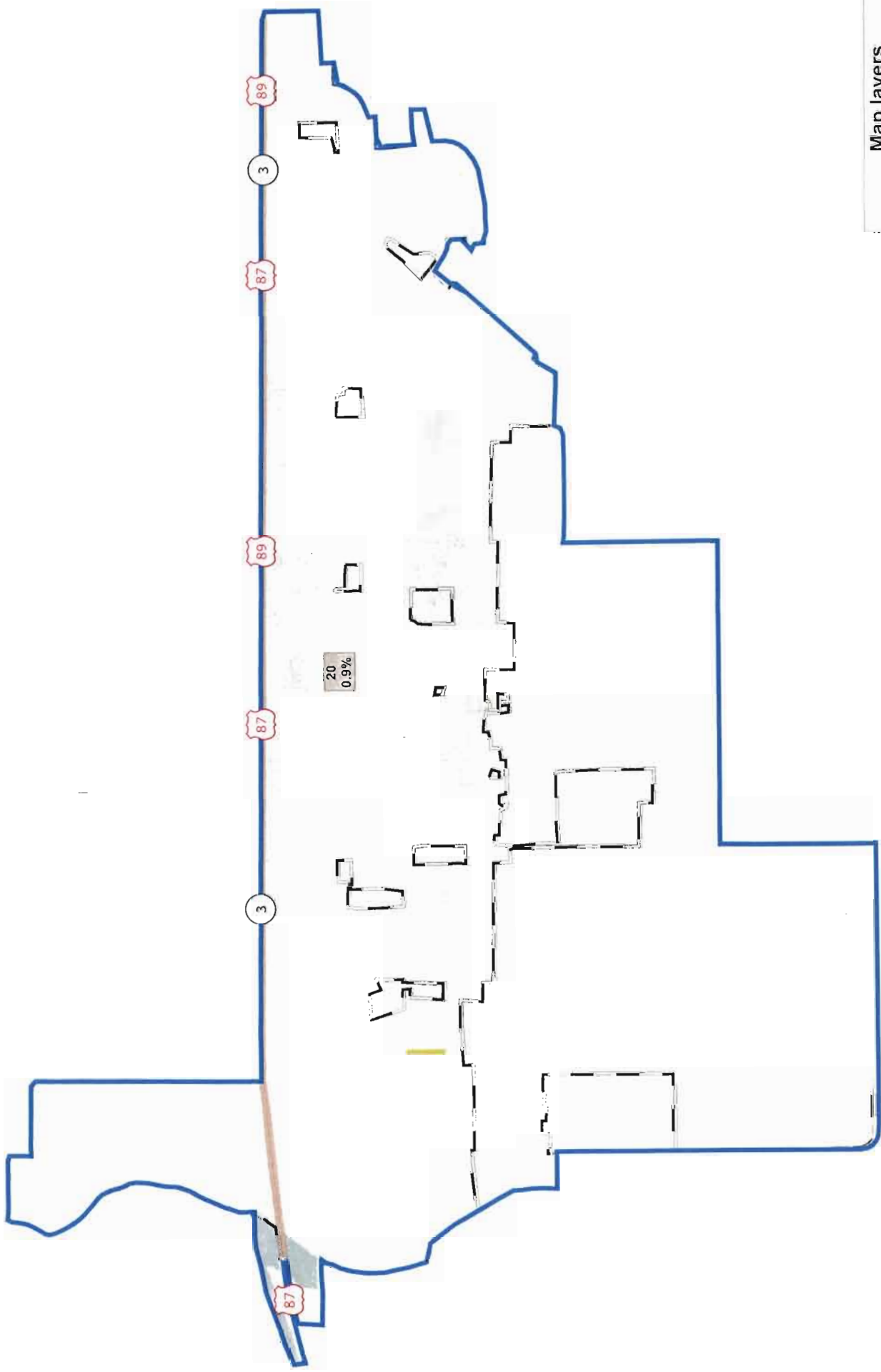
District: 18
Deviation 100

Map layers

- County
- Districts
- Census Place

0 5 10 15
Miles



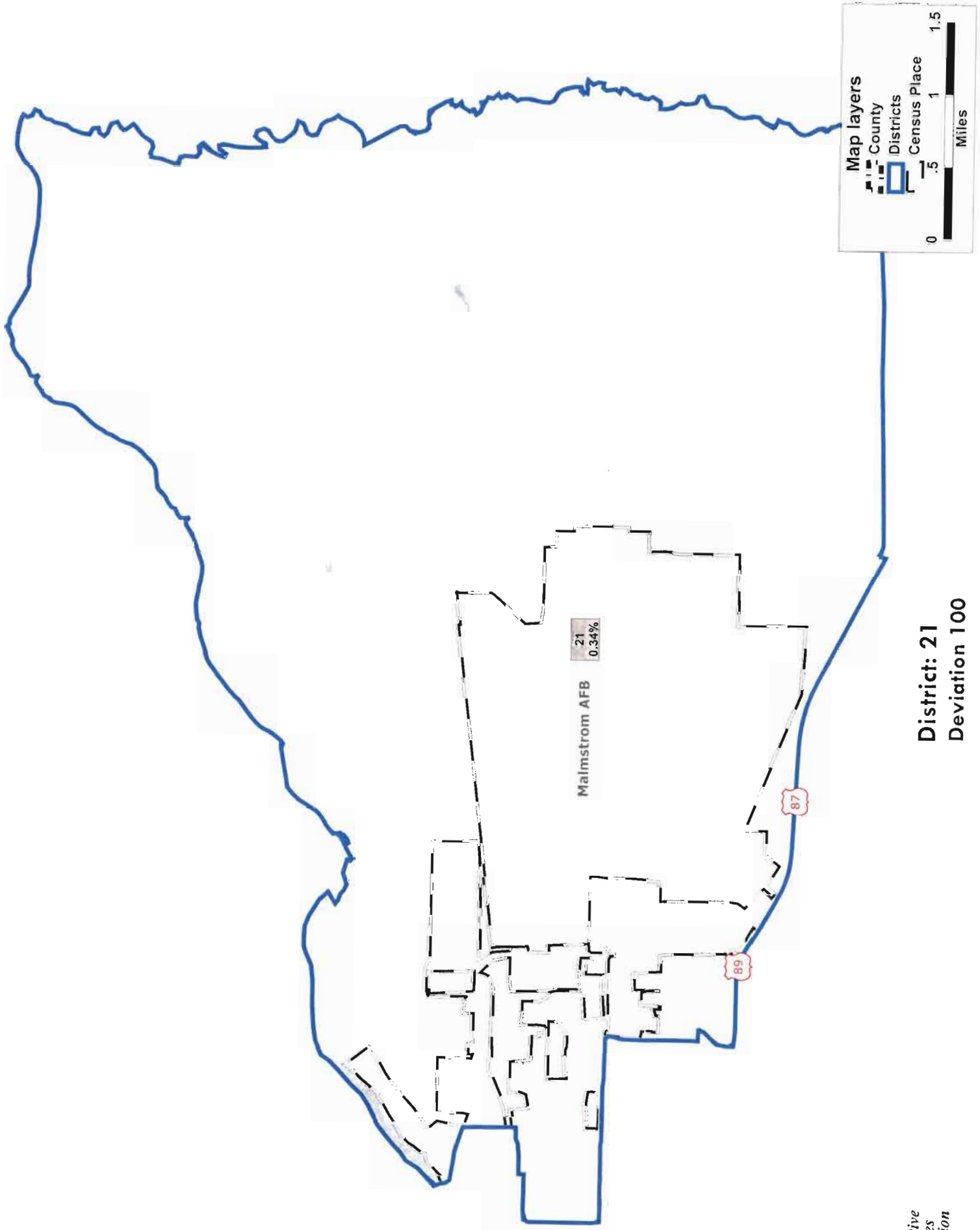


Map layers

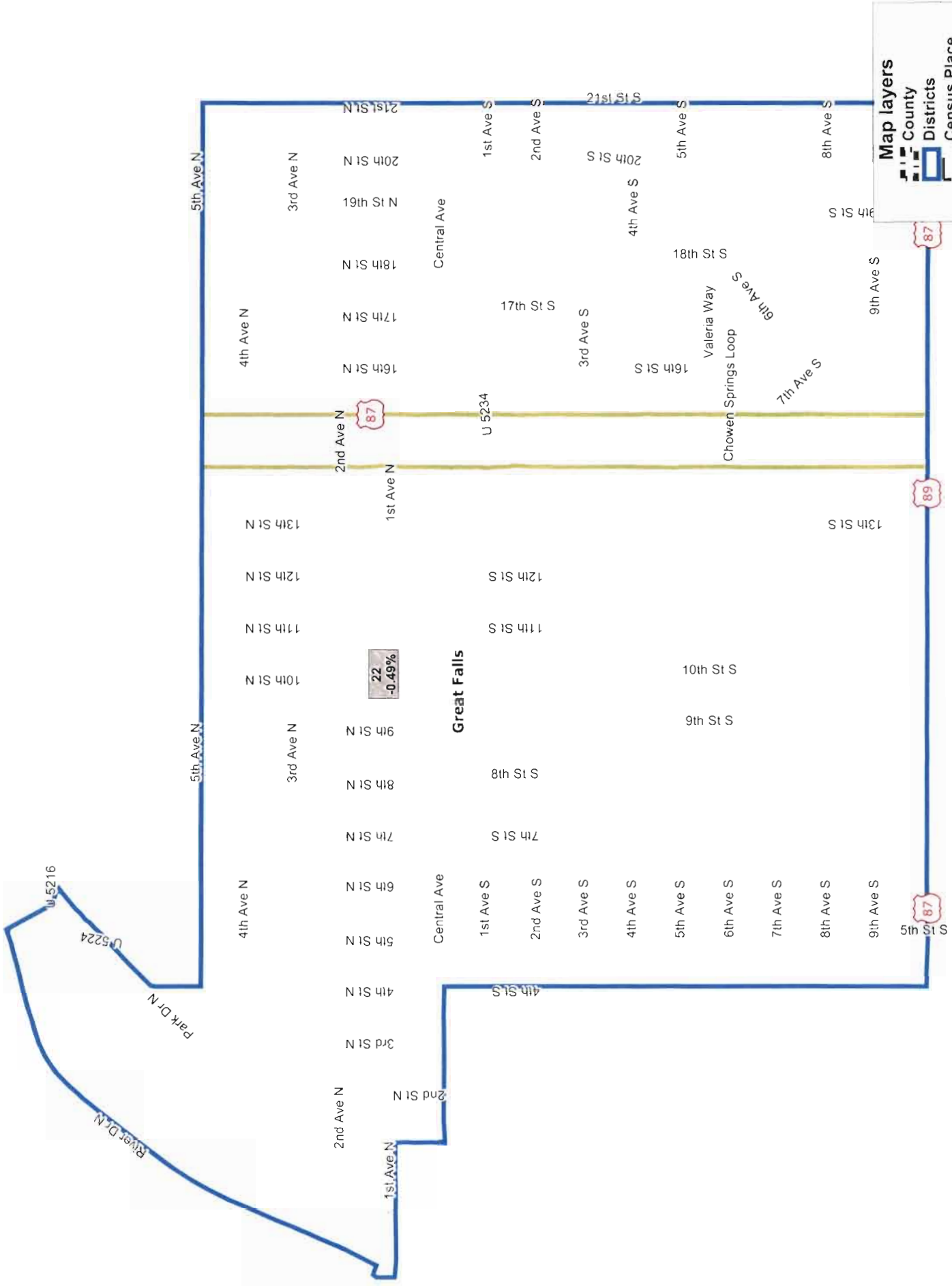
- County
- Districts
- Census Place

0 .25 .5 .75 Miles

District: 20
Deviation 100



District: 21
Deviation 100



District: 22
Deviation 100

Map layers

- County
- Districts
- Census Place

0 .1 .2 .3 Miles

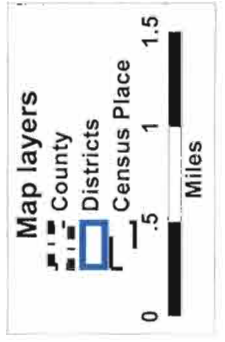
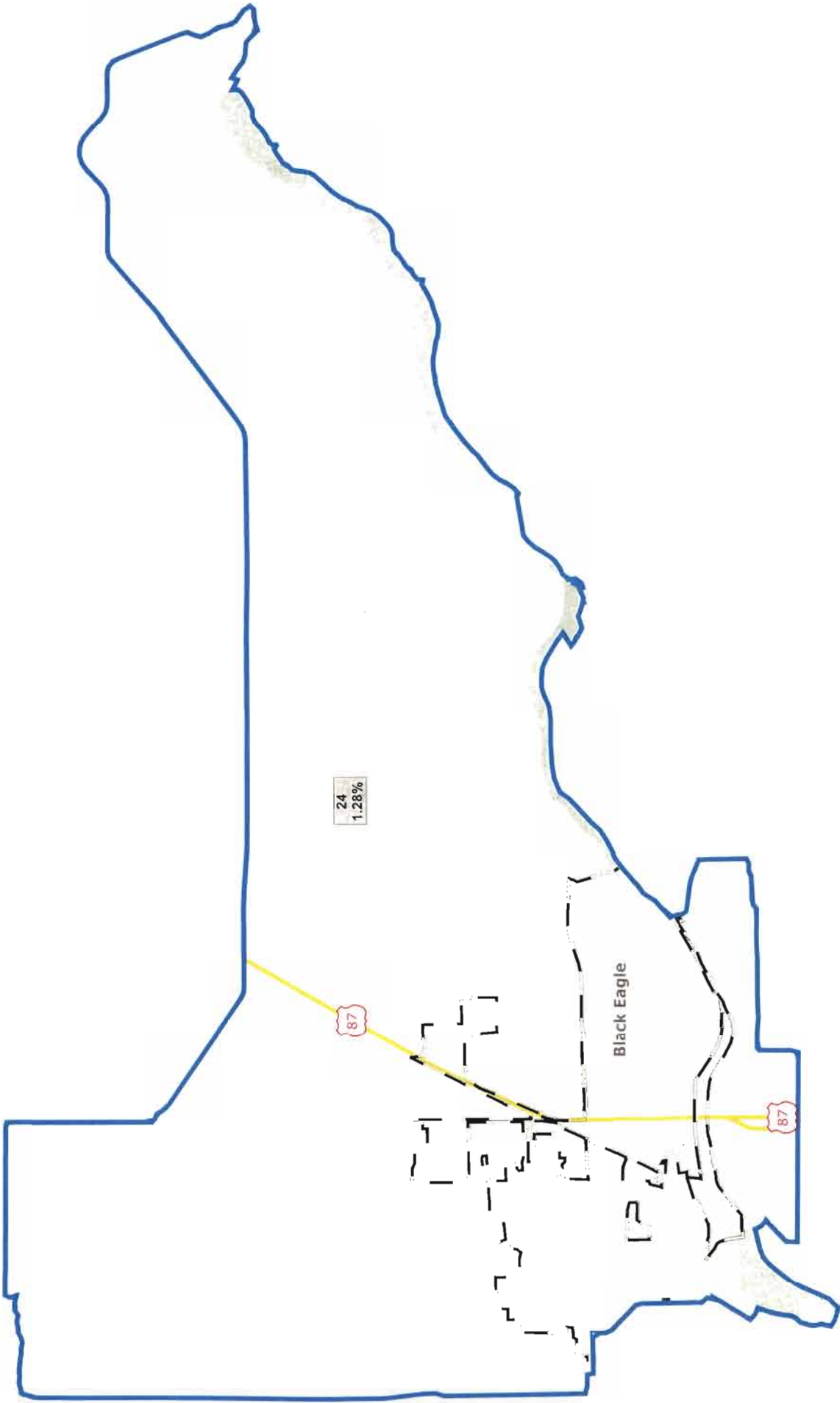


Map layers

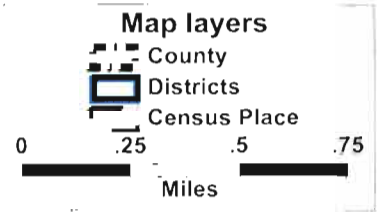
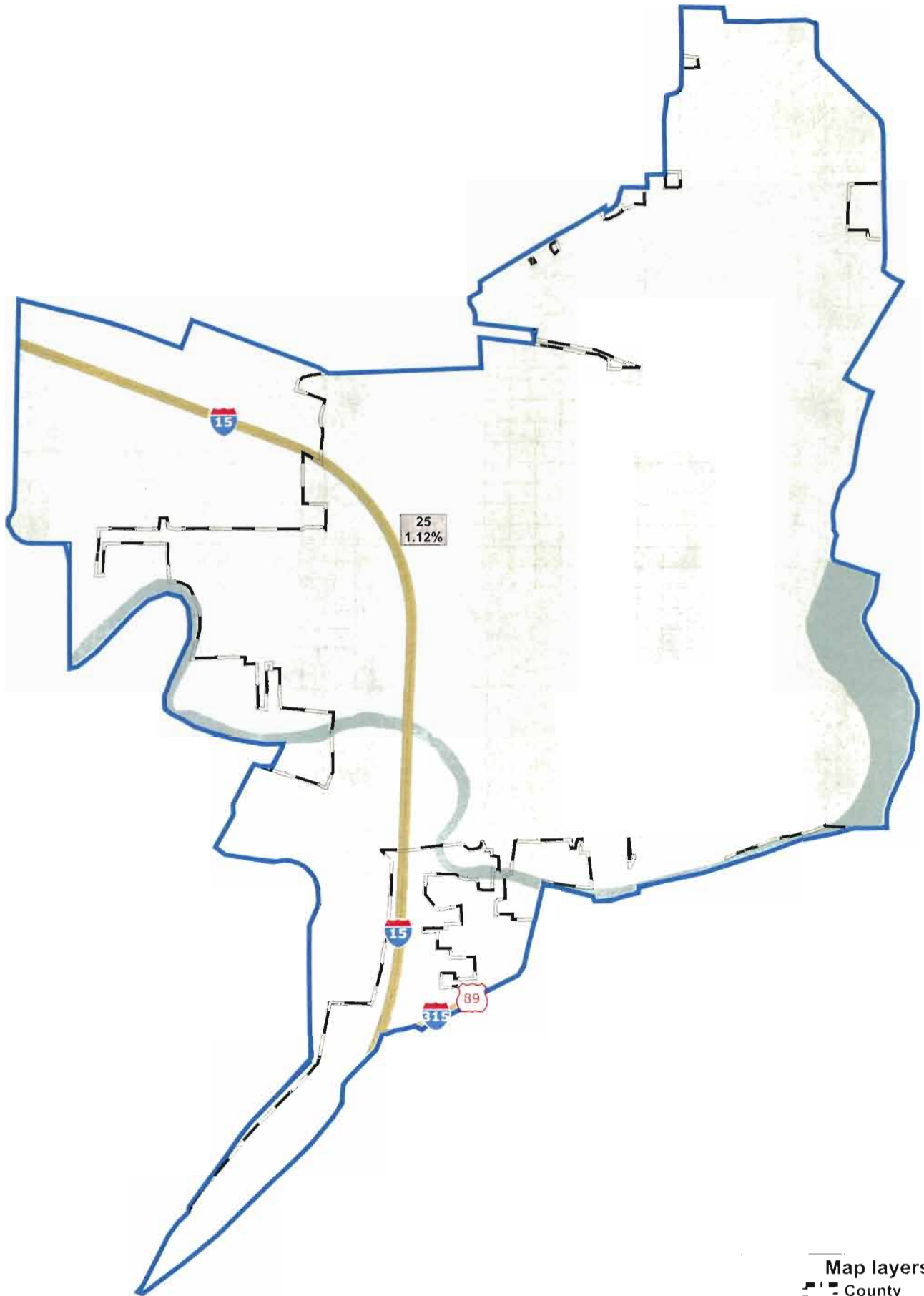
- County
- Districts
- Census Place

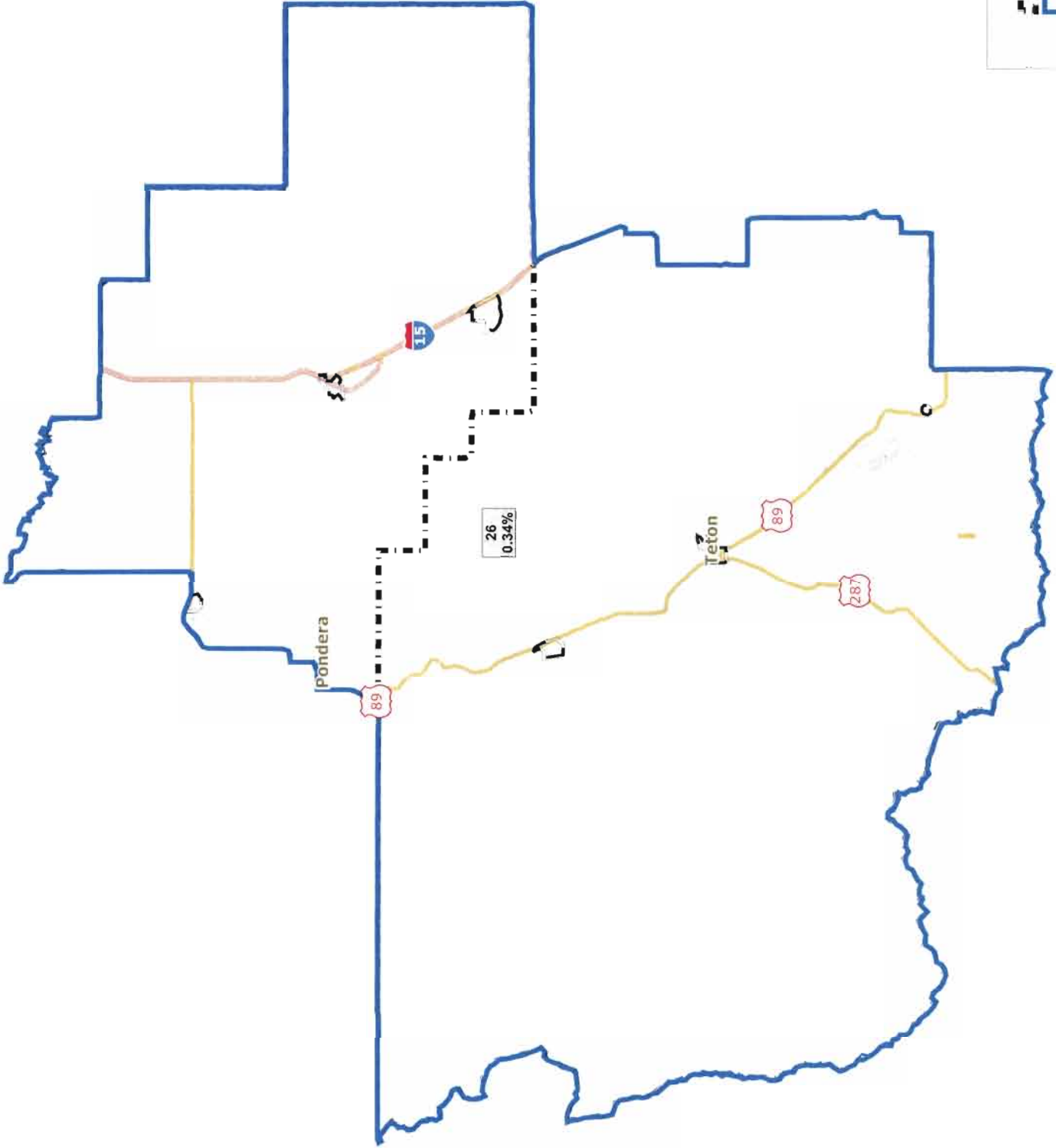
0 0.1 0.2 0.3
Miles

District: 23
Deviation 100

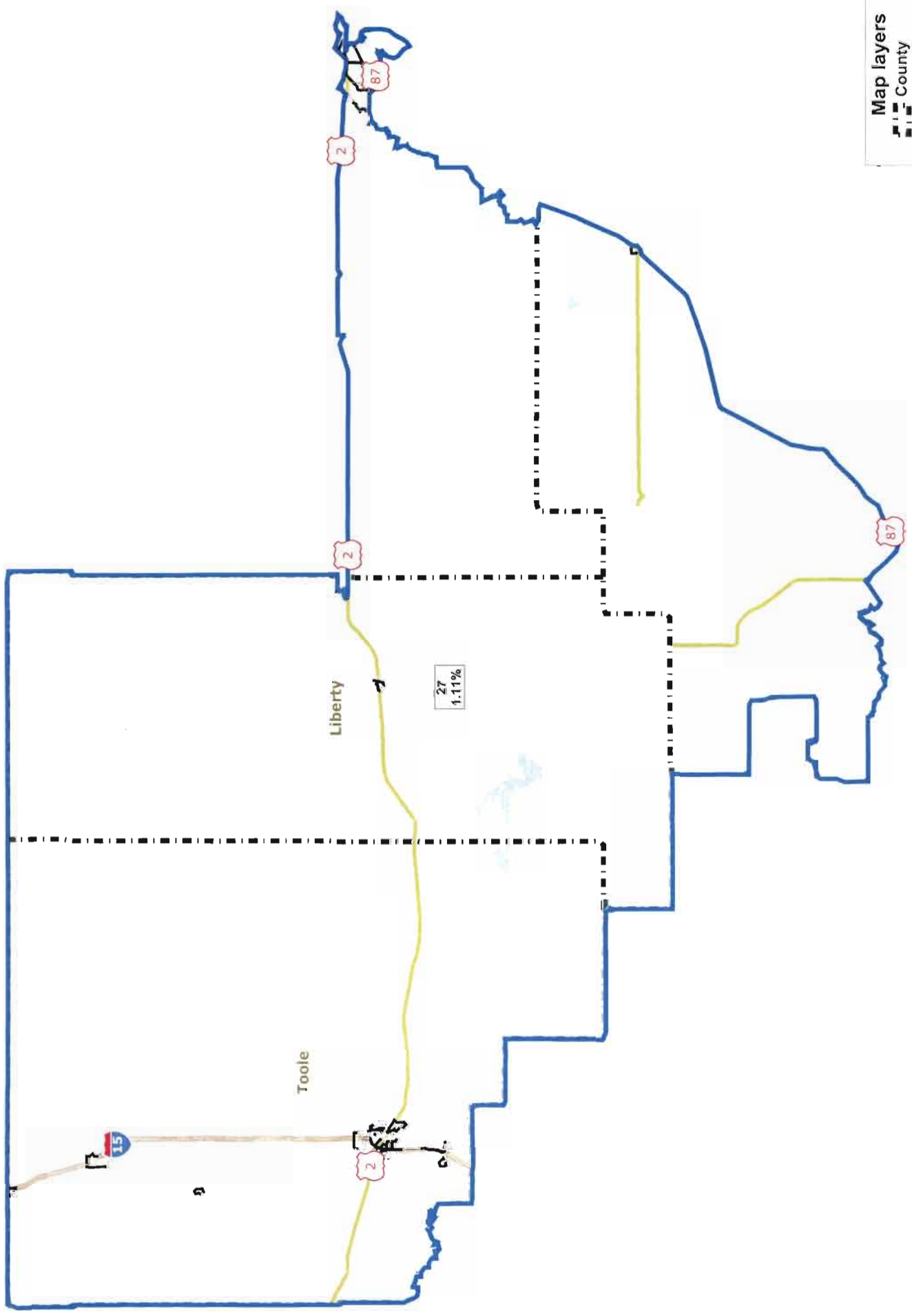


District: 24
Deviation 100





District: 26
 Deviation 100

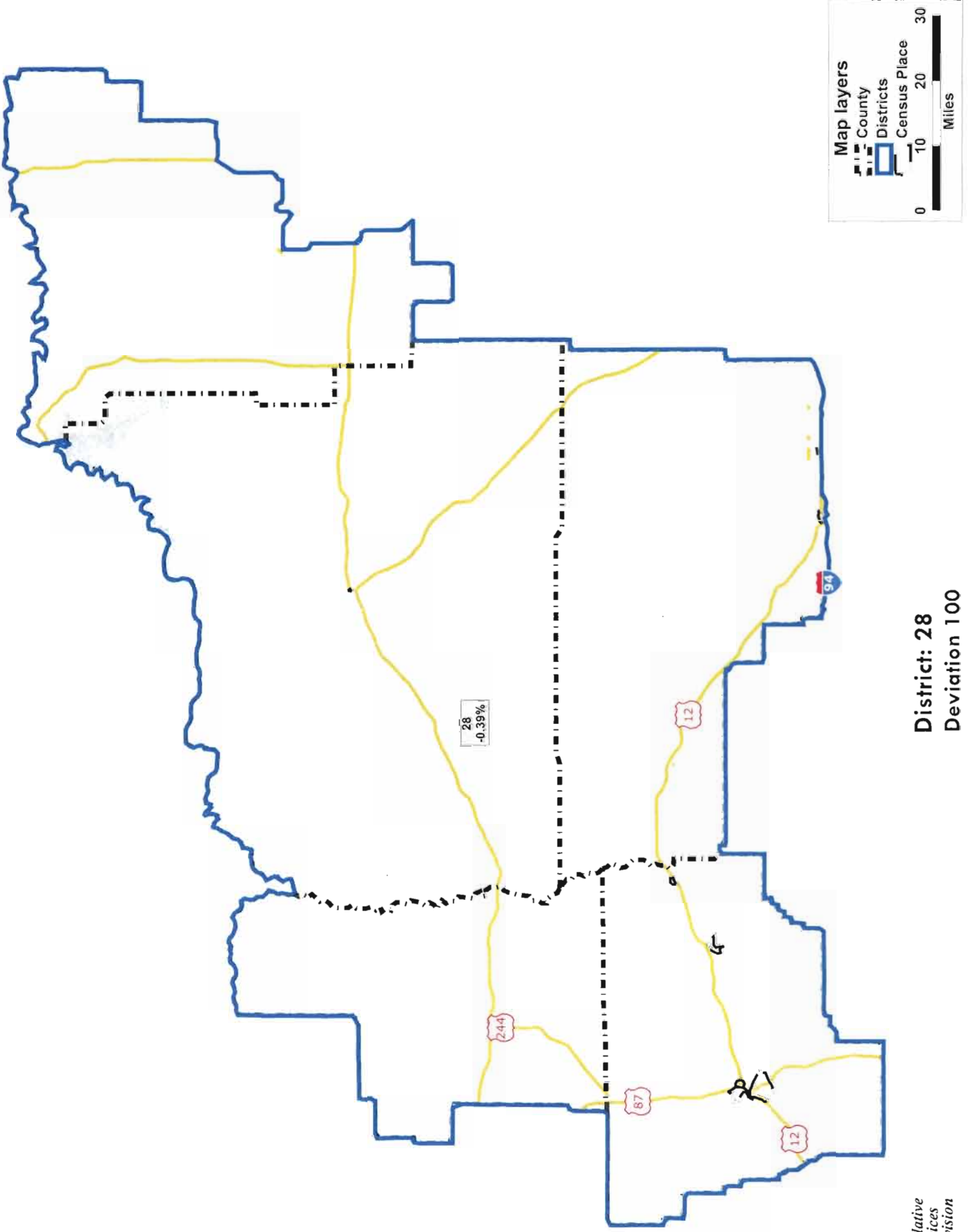


Map layers

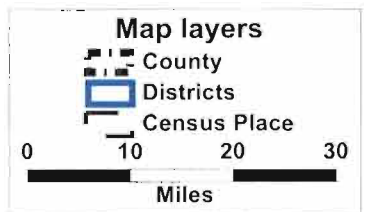
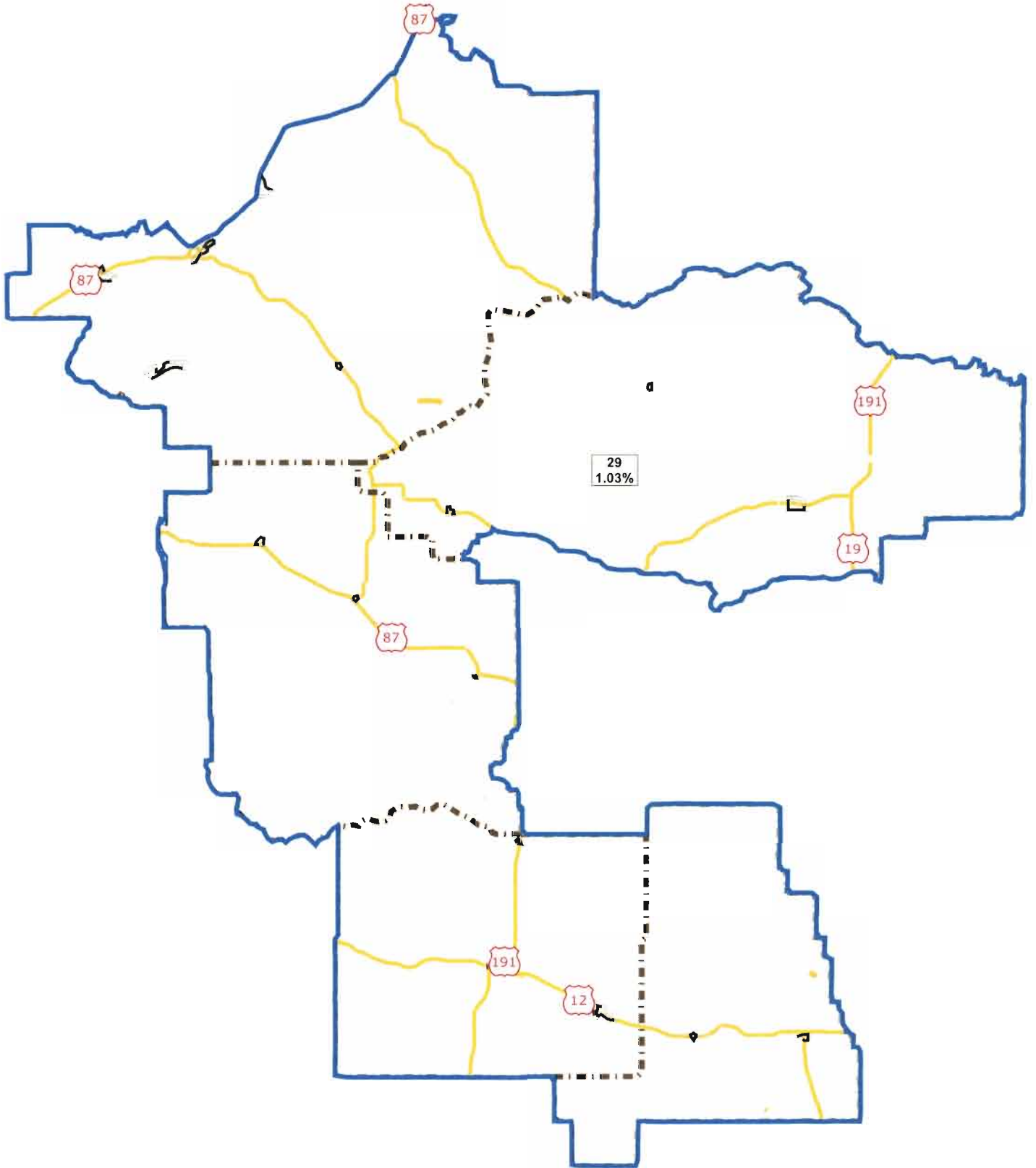
- County
- Districts
- Census Place

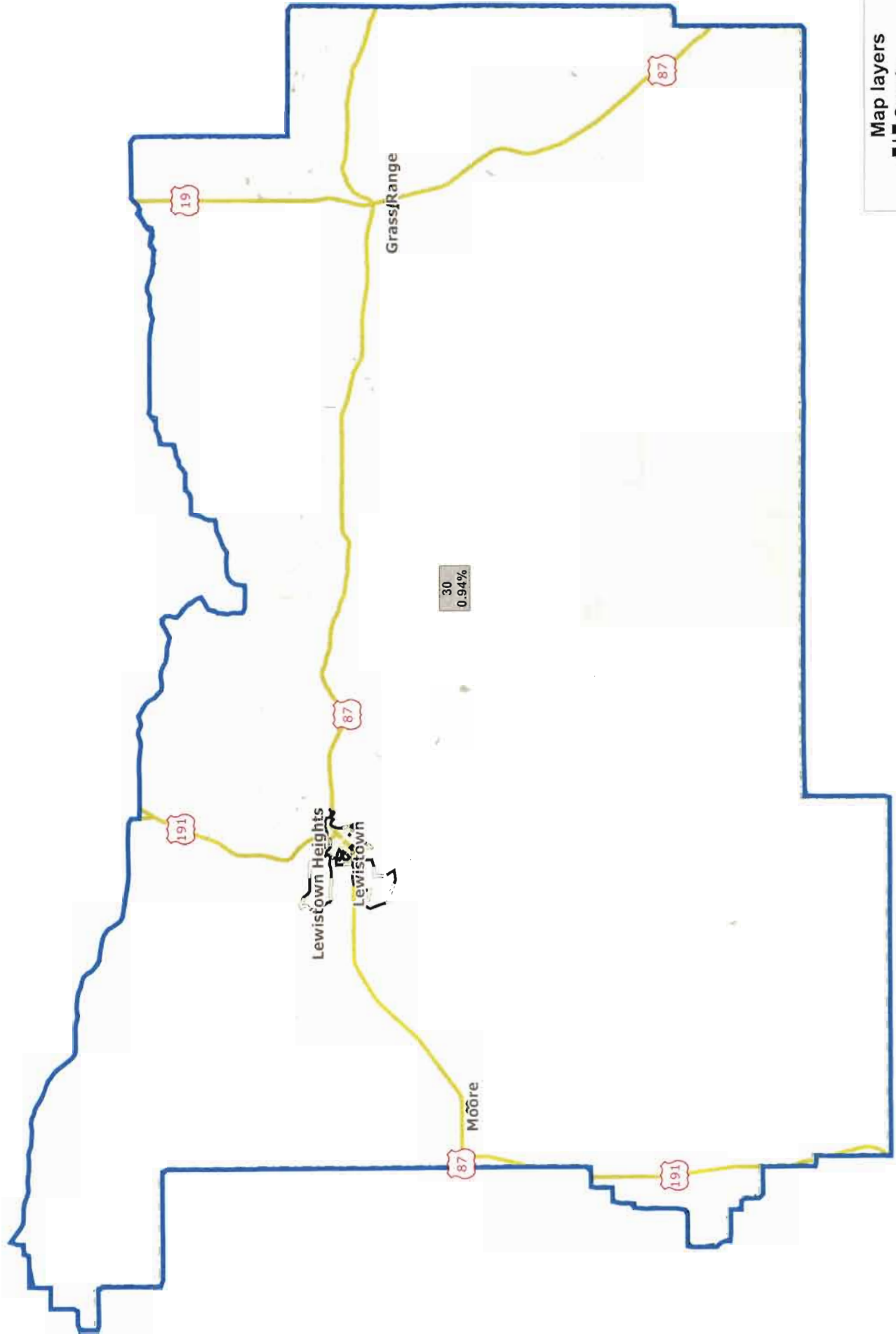
Miles
0 5 10 15

District: 27
Deviation 100



District: 28
Deviation 100



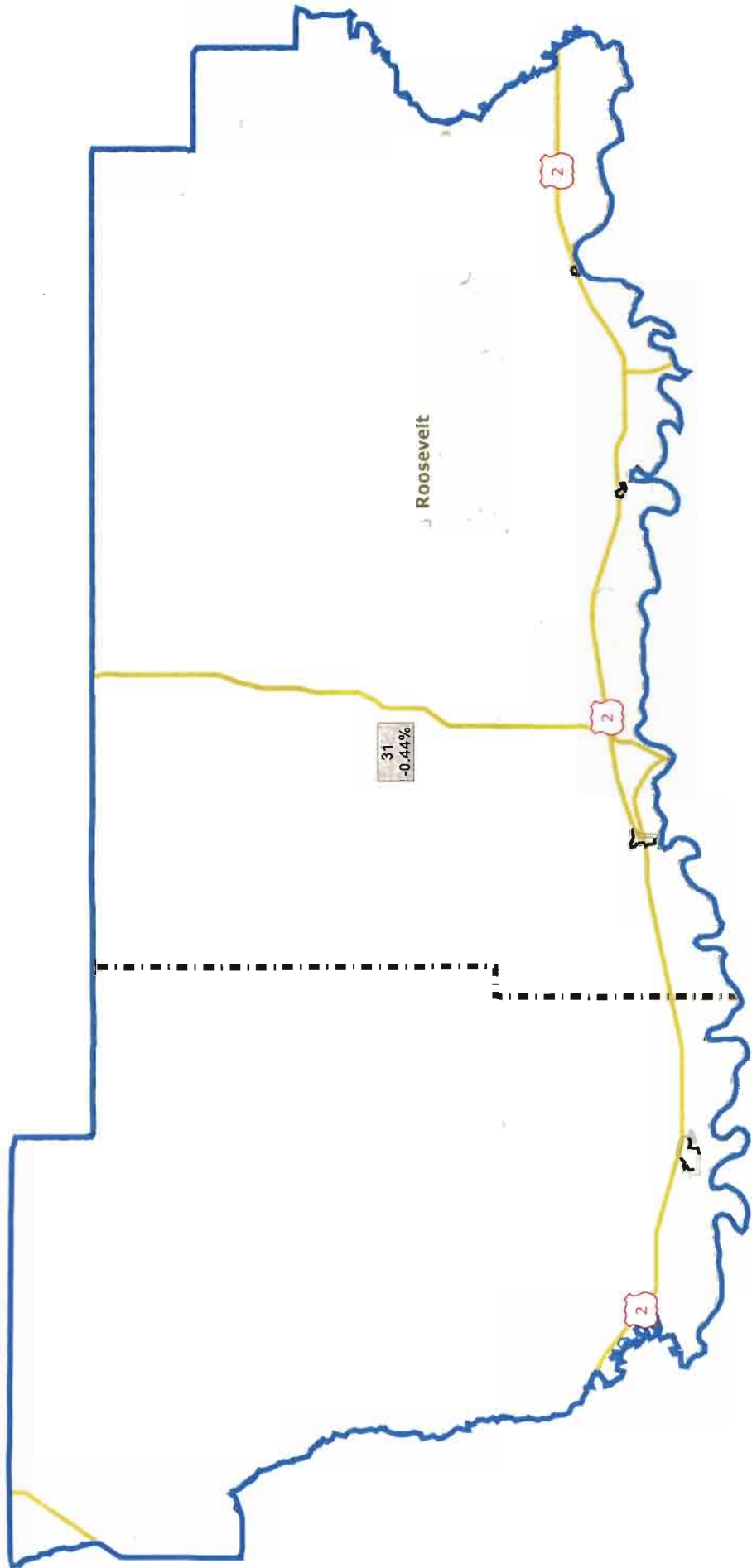


Map layers

- County
- Districts
- Census Place

0 3.3 6.7 10 Miles

District: 30
Deviation 100



31
-0.44%


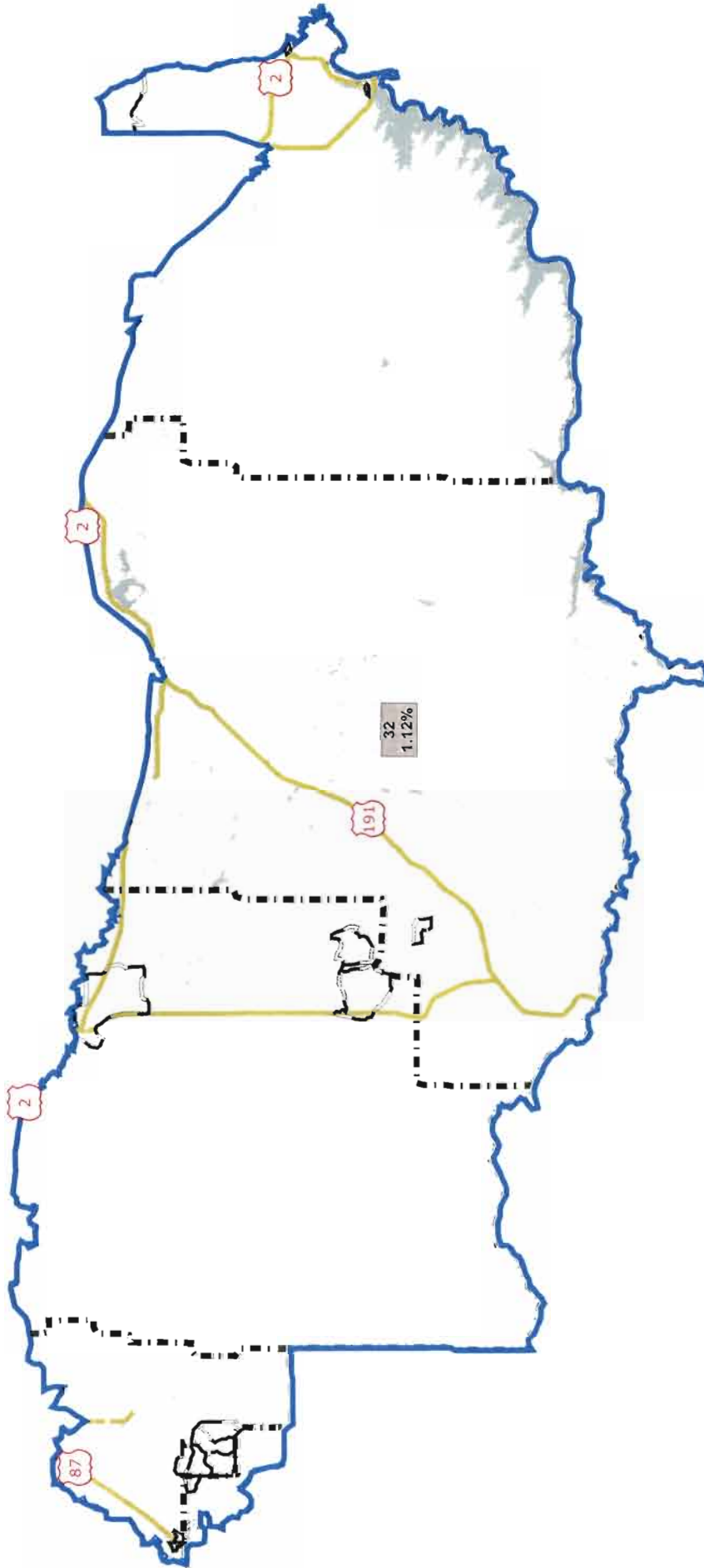
Roosevelt

Map layers

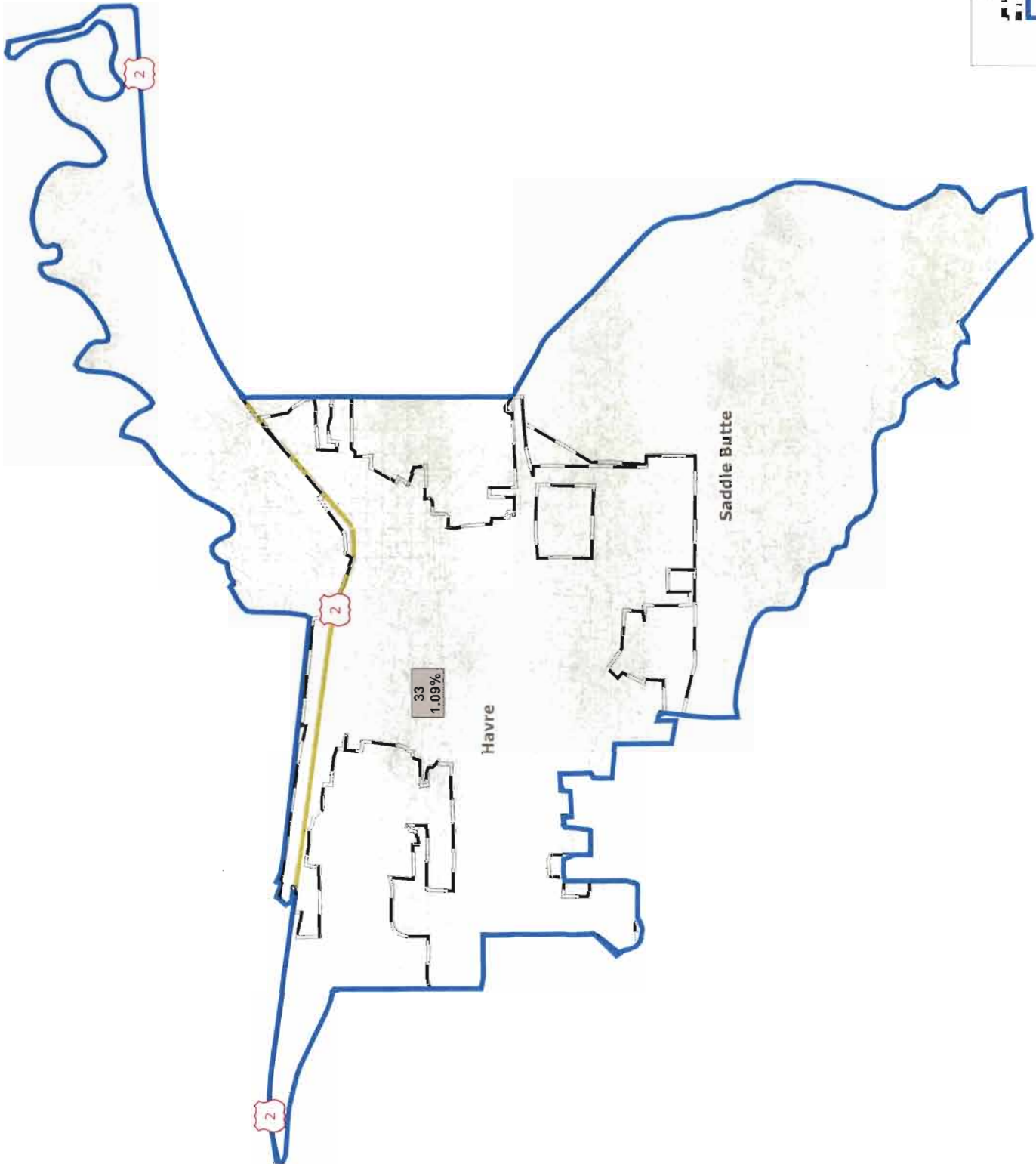
- County
- Districts
- Census Place

0 5 10 15
Miles

District: 31
Deviation 100



District: 32
Deviation 100

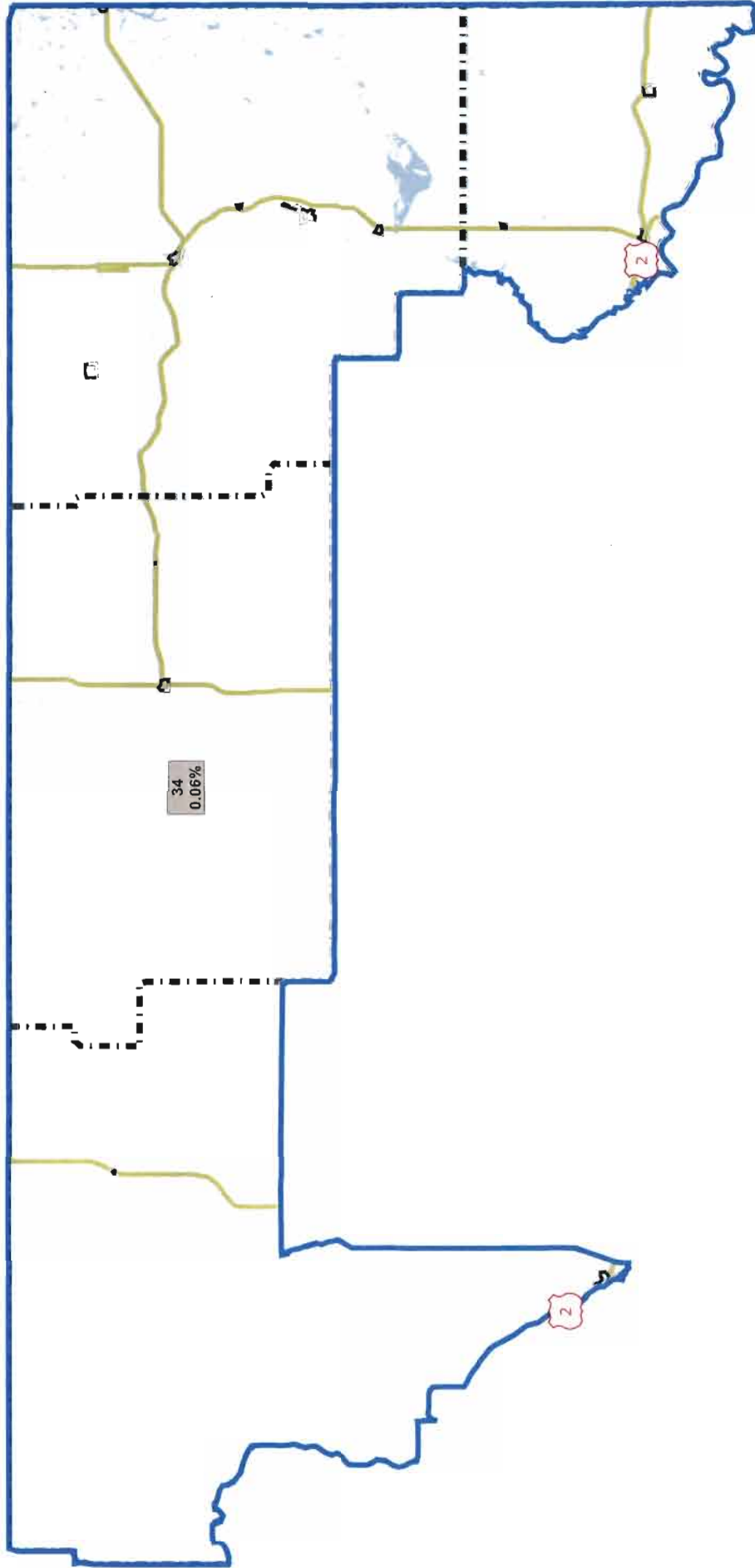


Map layers

- County
- Districts
- Census Place

0 .33 .67 1 Miles

District: 33
Deviation 100

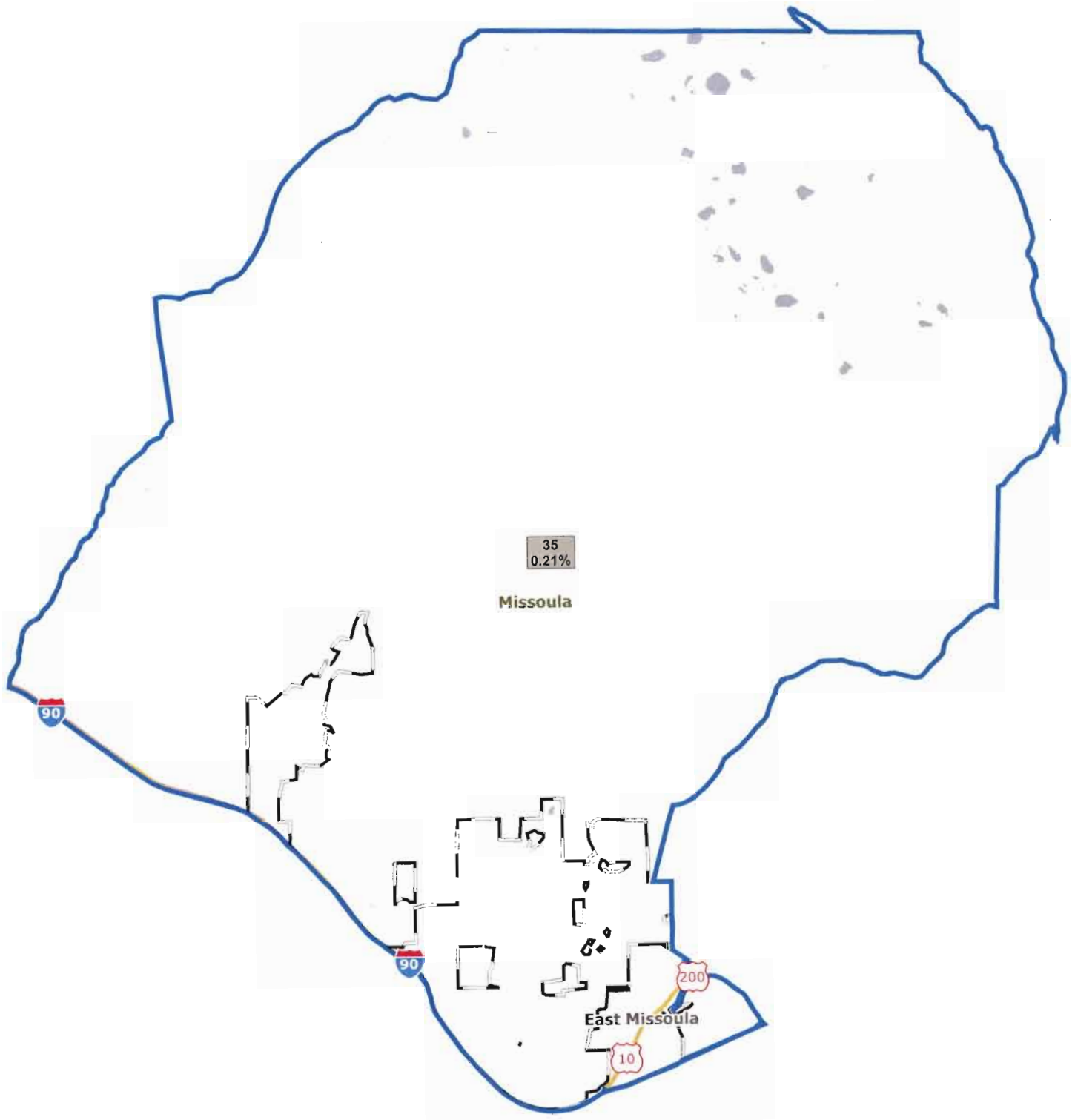


Map layers

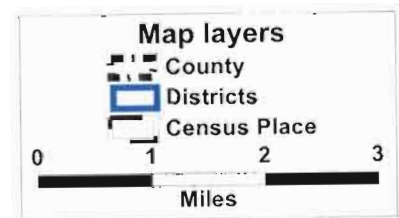
- County
- Districts
- Census Place

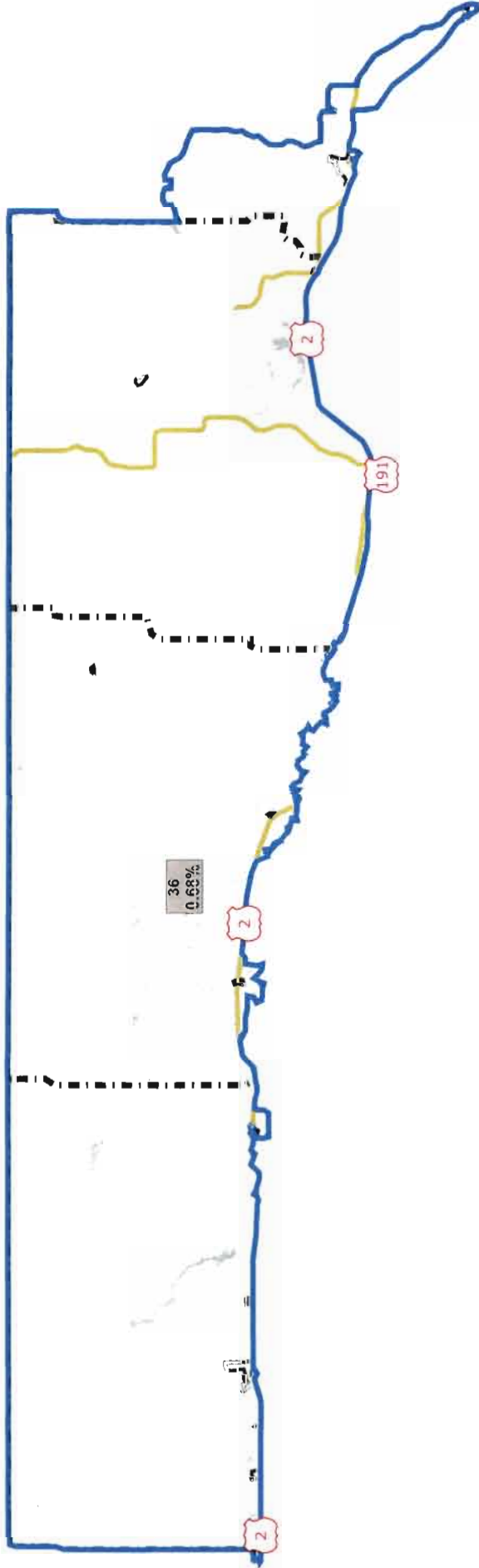
0 5 10 15
Miles

District: 34
Deviation 100



District: 35
Deviation 100



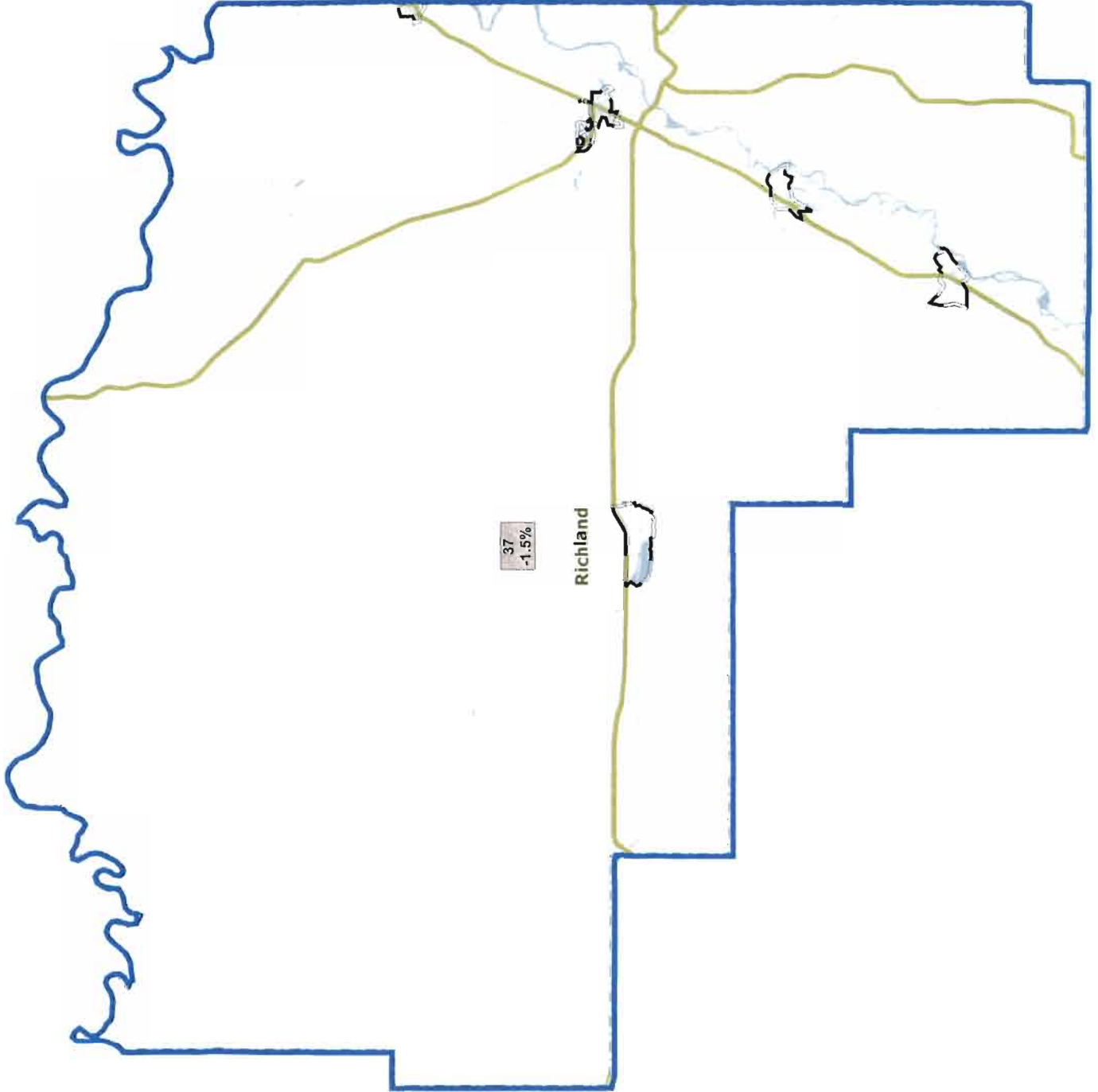


Map layers

- County
- Districts
- Census Place

0 10 20 30
Miles

District: 36
Deviation 100

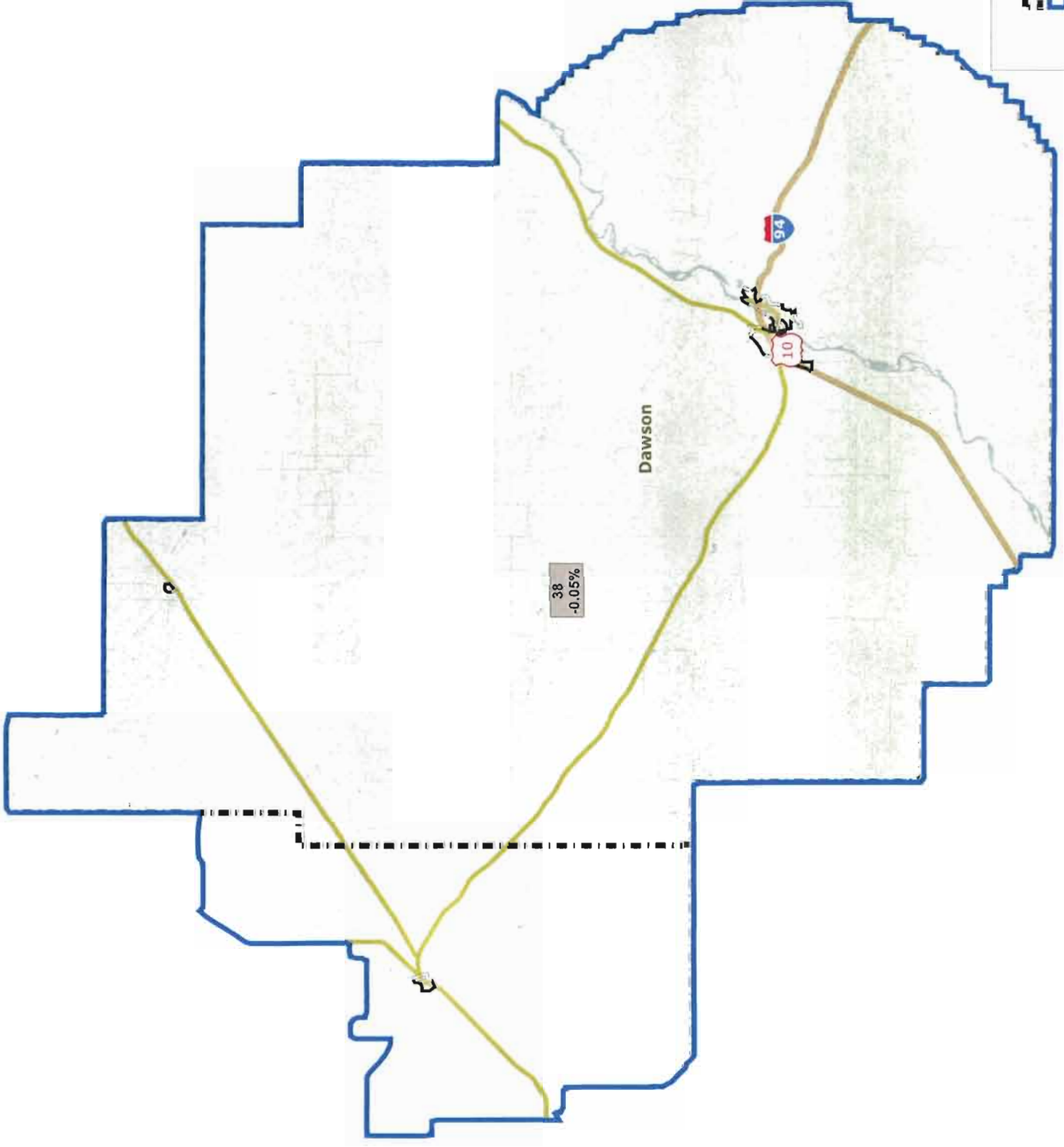


Map layers

- County
- Districts
- Census Place

0 3.3 6.7 10 Miles

District: 37
Deviation 100

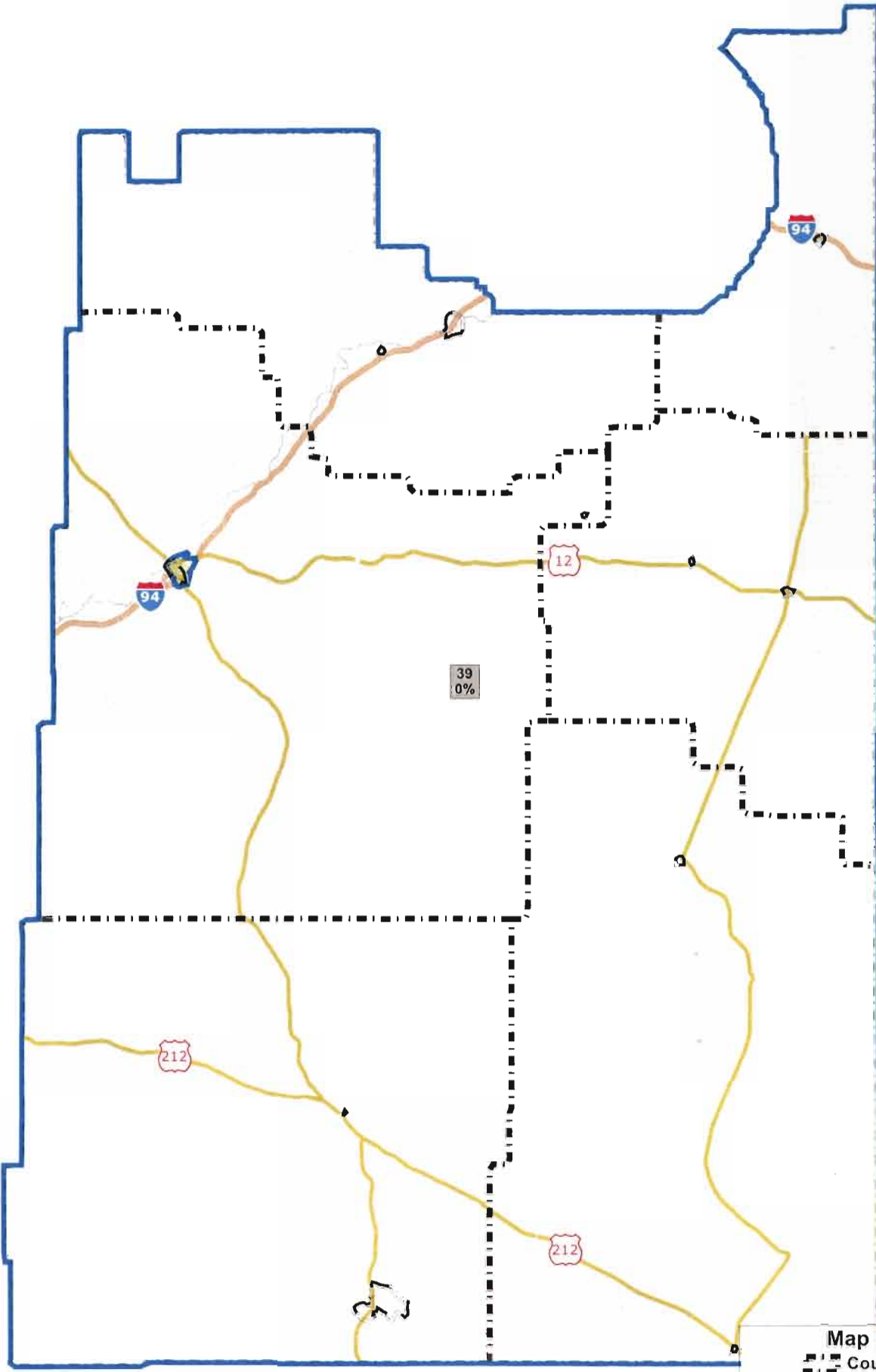


Map layers

- County
- Districts
- Census Place




0 5 10 15 Miles

District: 38
Deviation 100

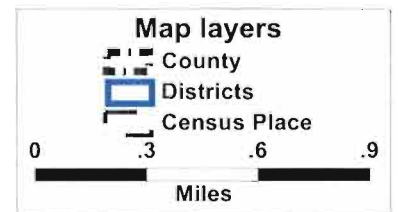
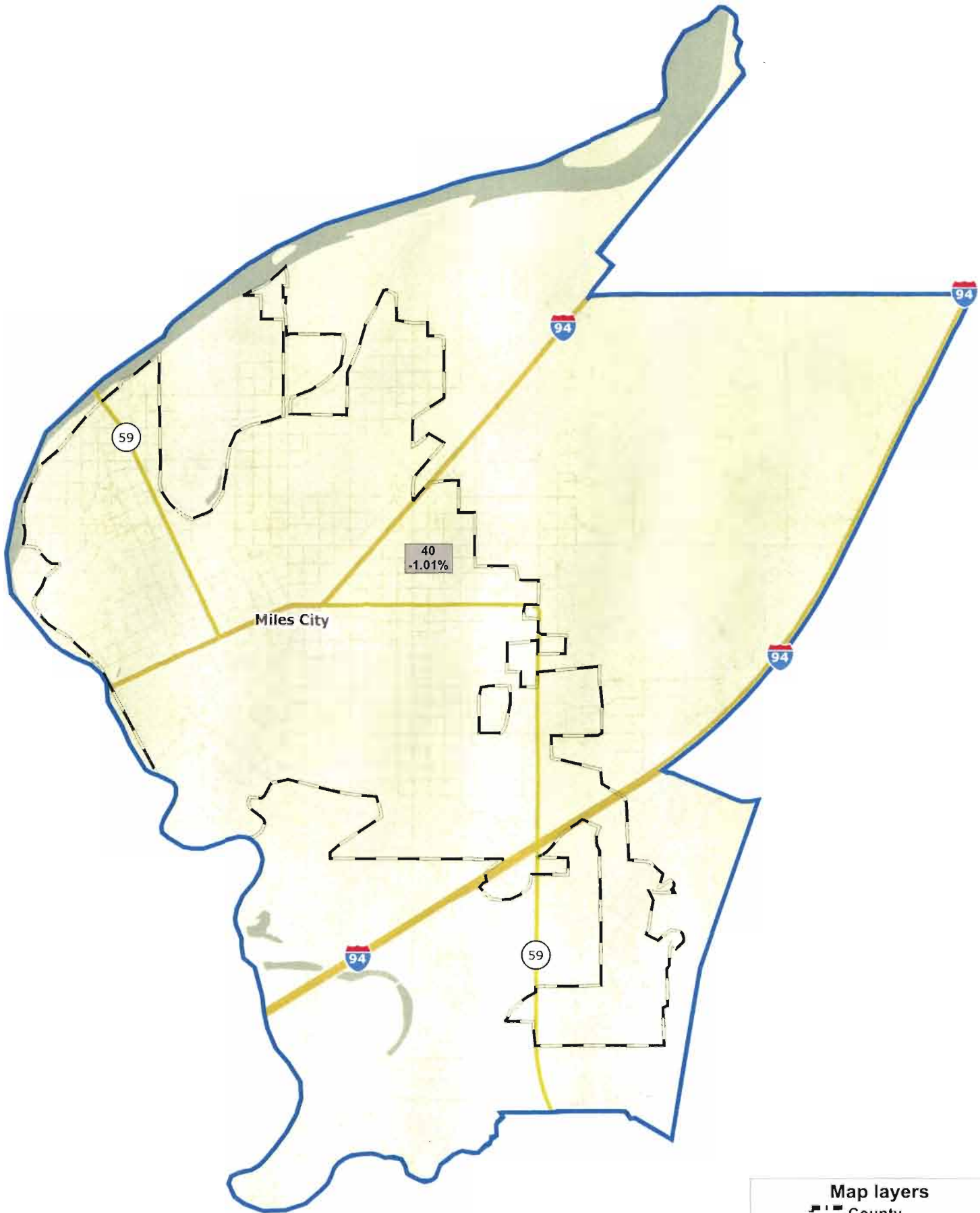


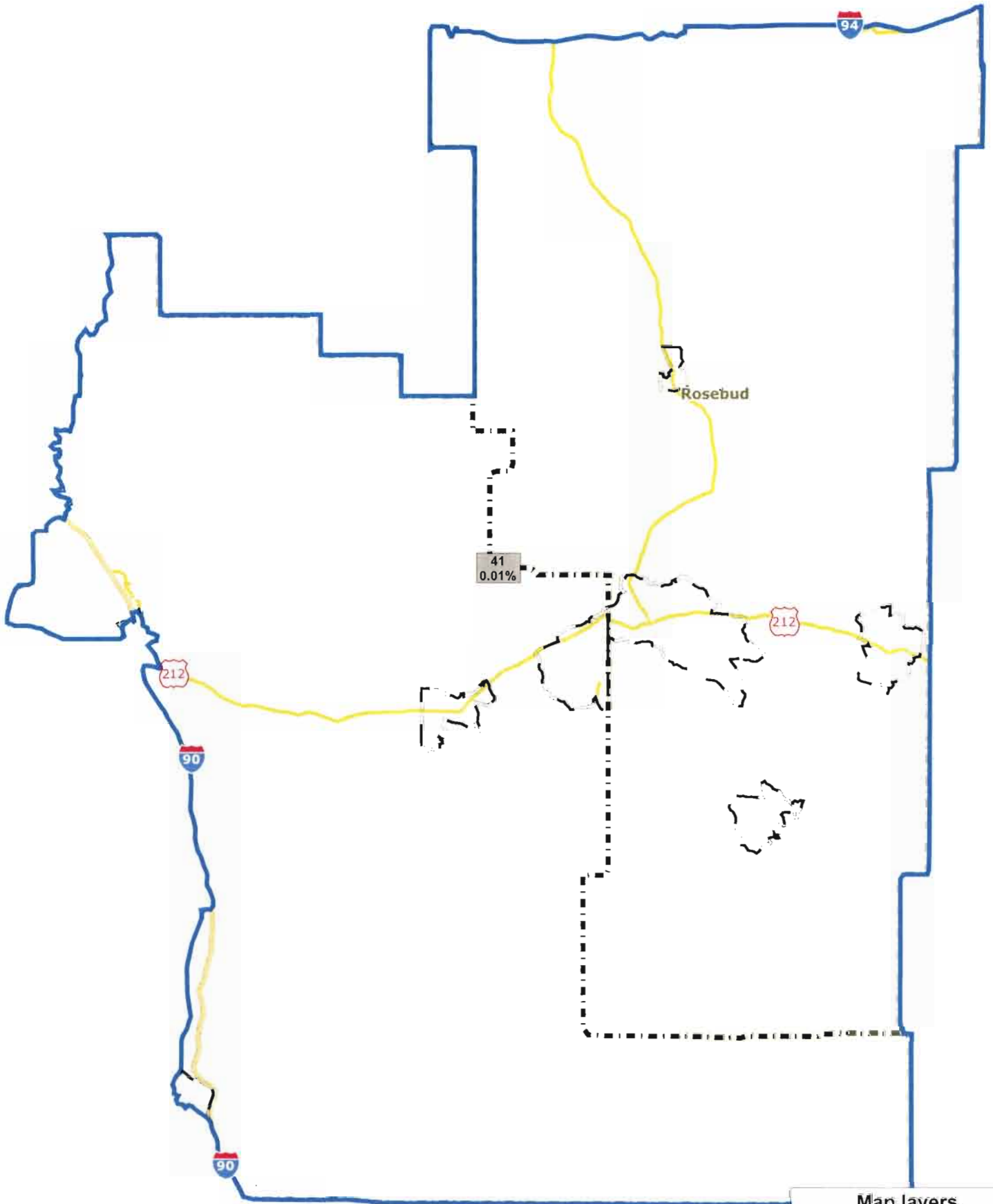
District: 39
Deviation 100

Map layers

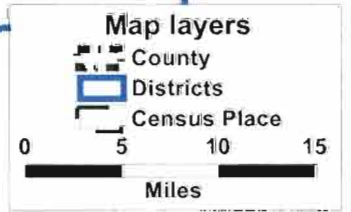
-  County
-  Districts
-  Census Place

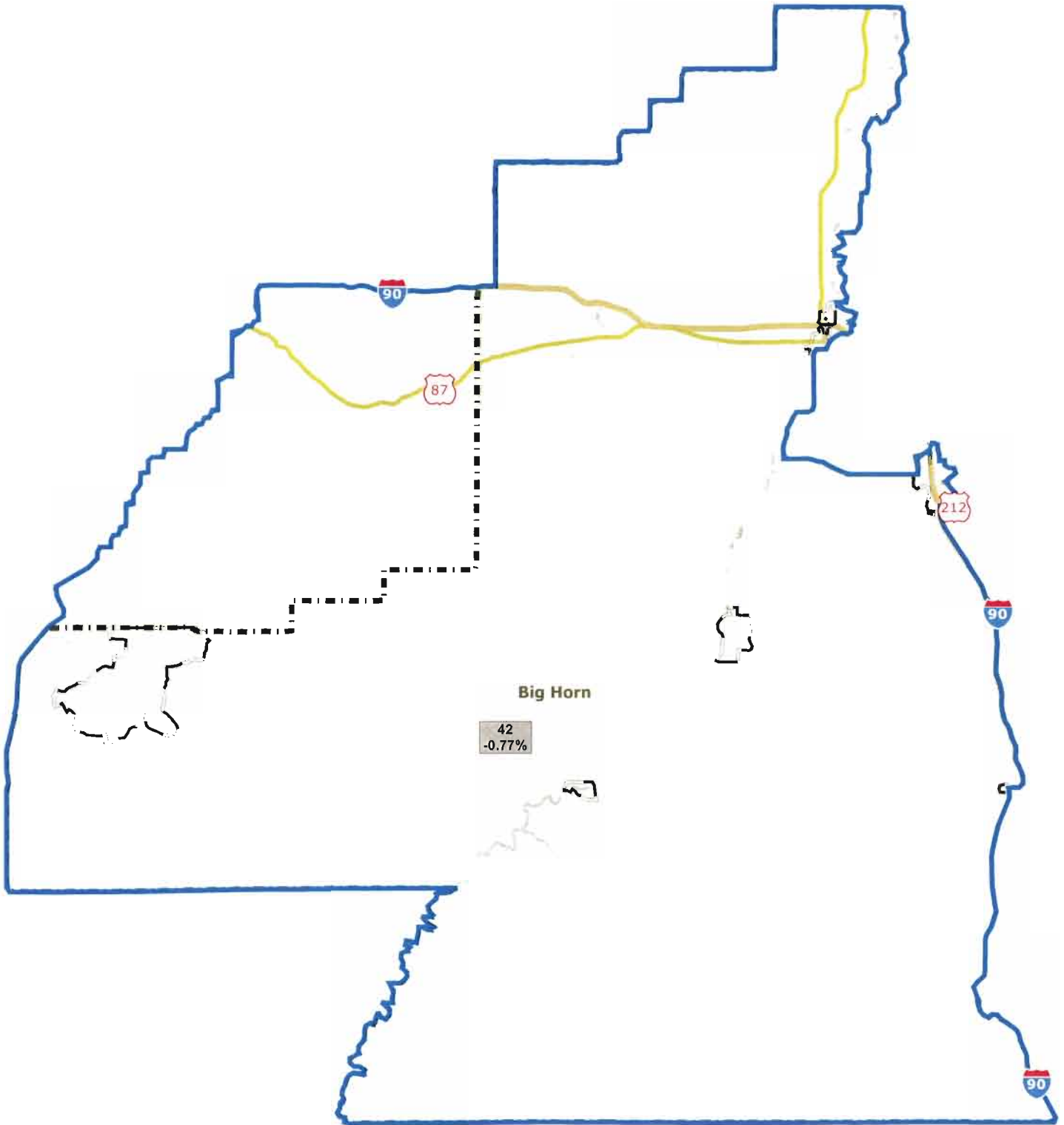
0 10 20 30
 Miles



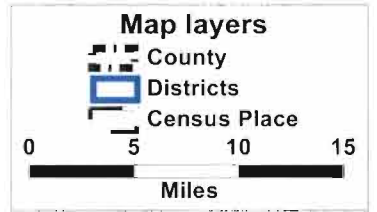



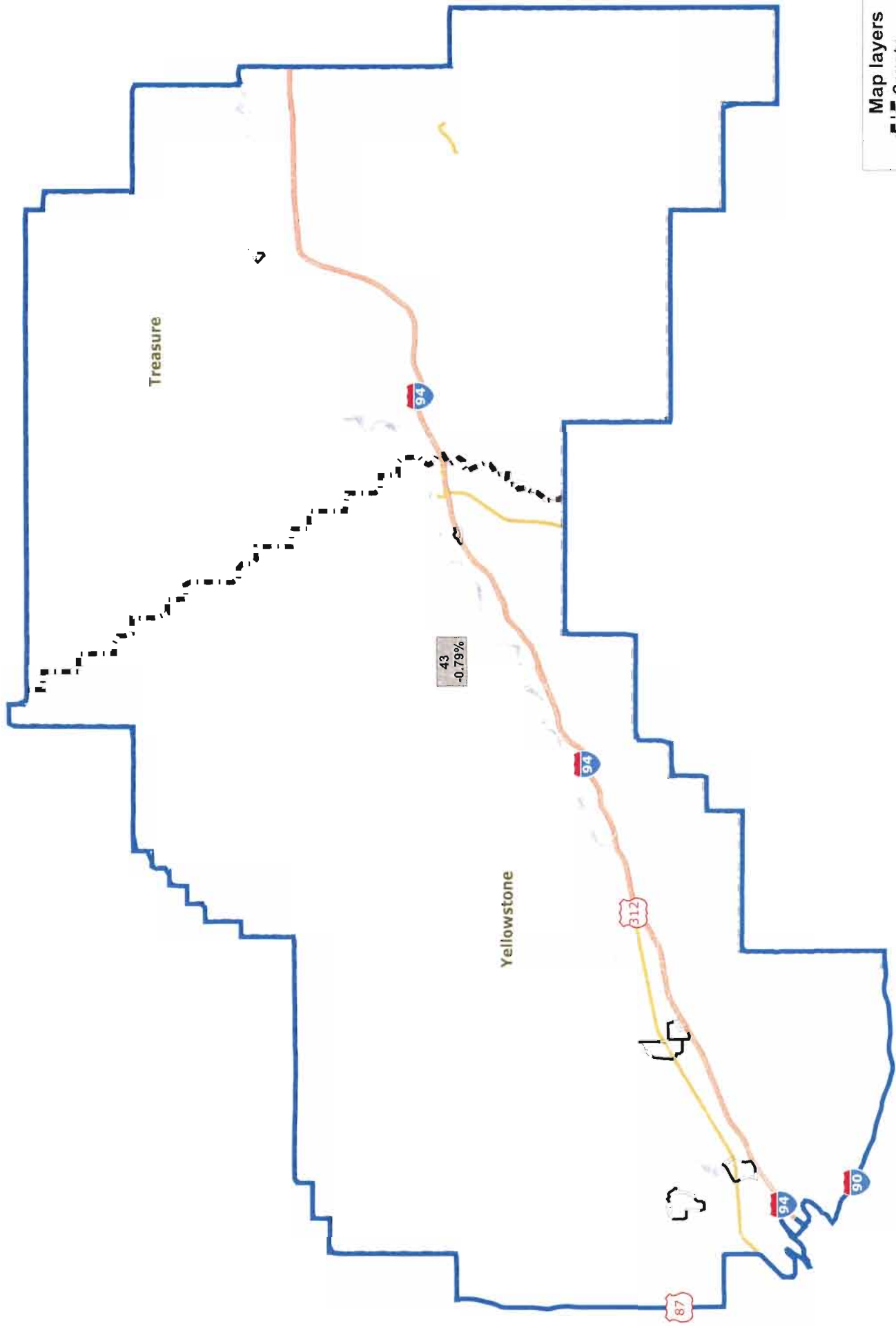
District: 41
Deviation 100



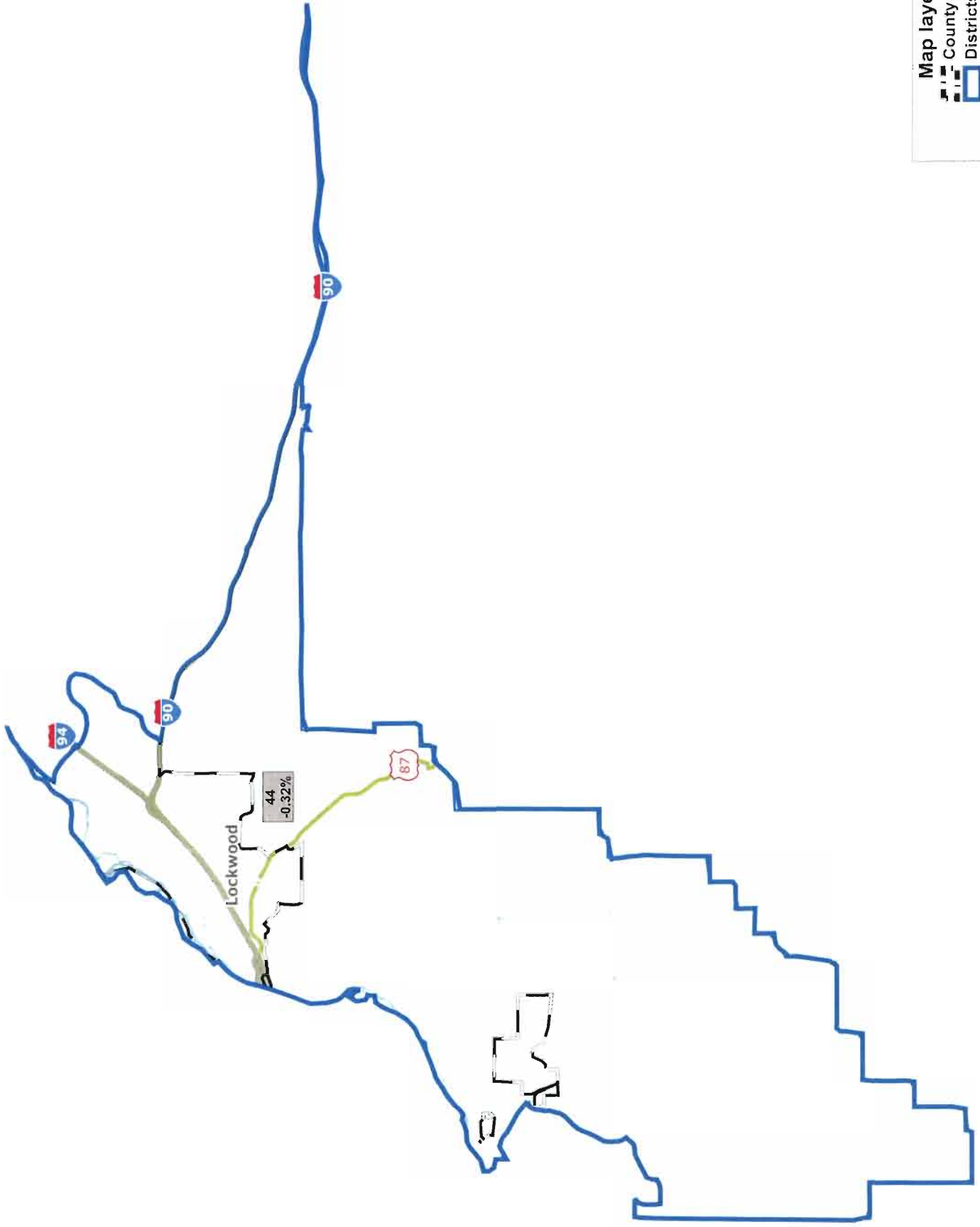


District: 42
Deviation 100





District: 43
Deviation 100

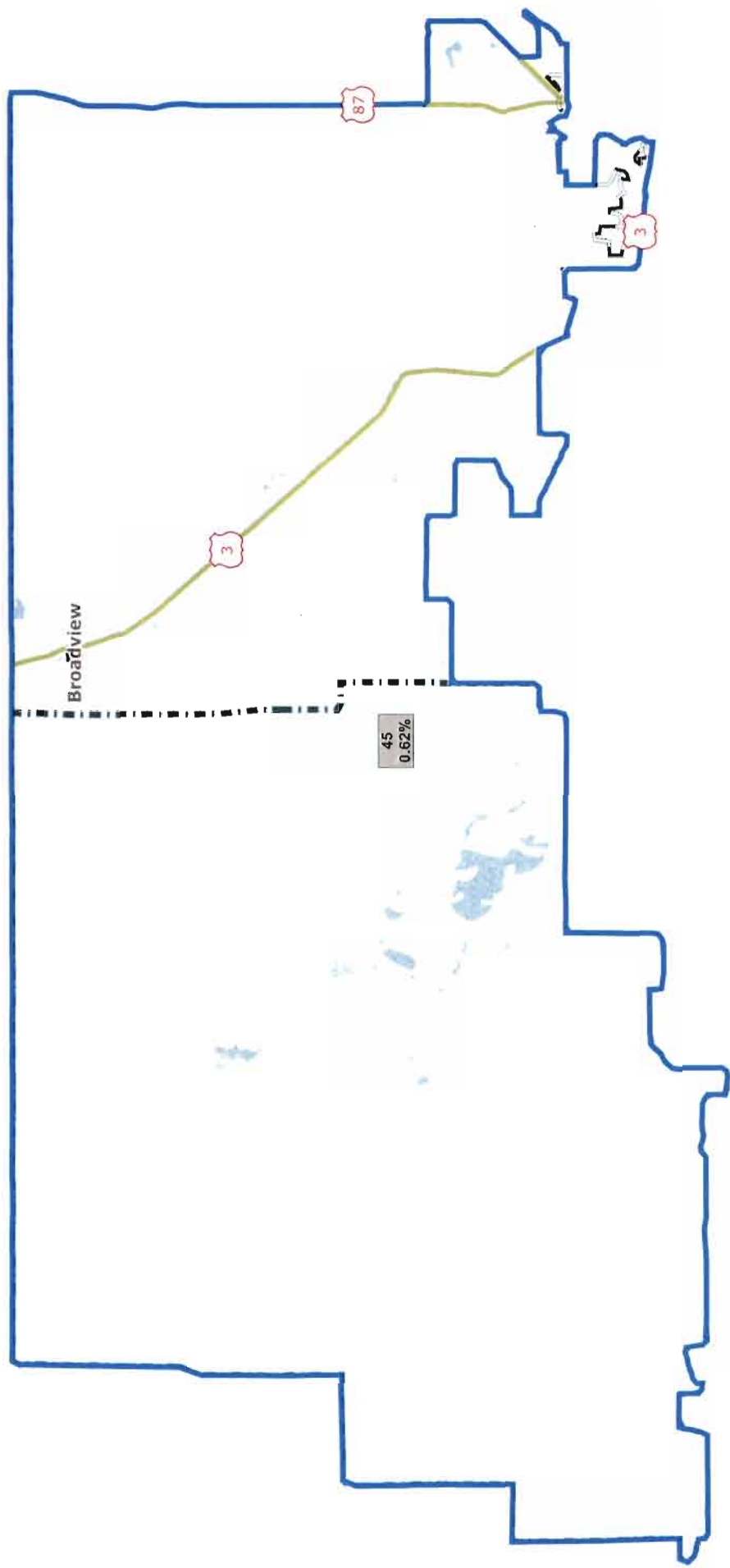


District: 44
Deviation 100

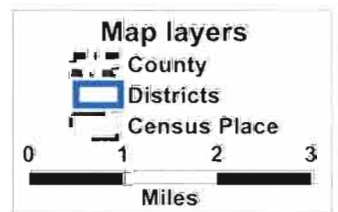
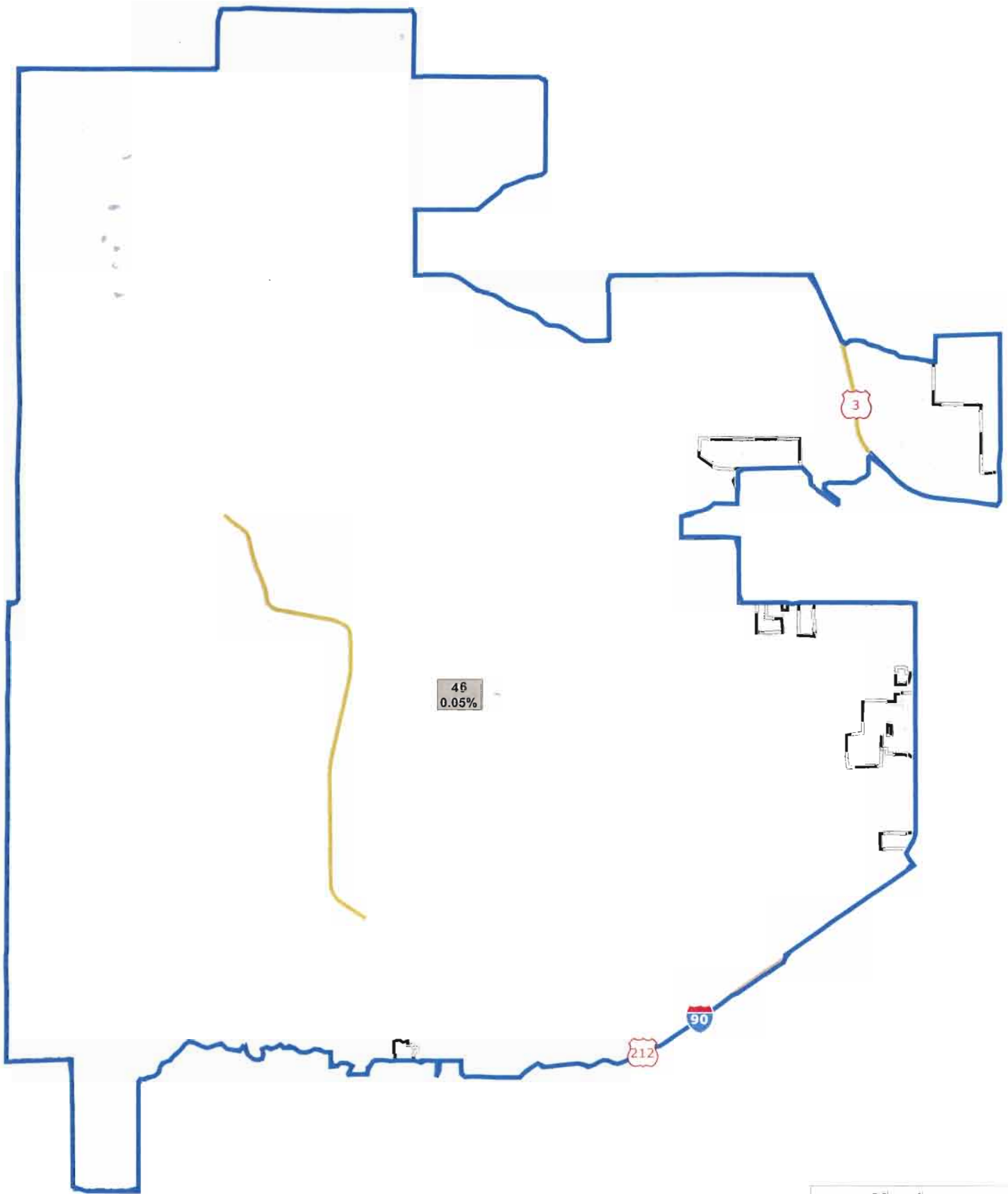
Map layers


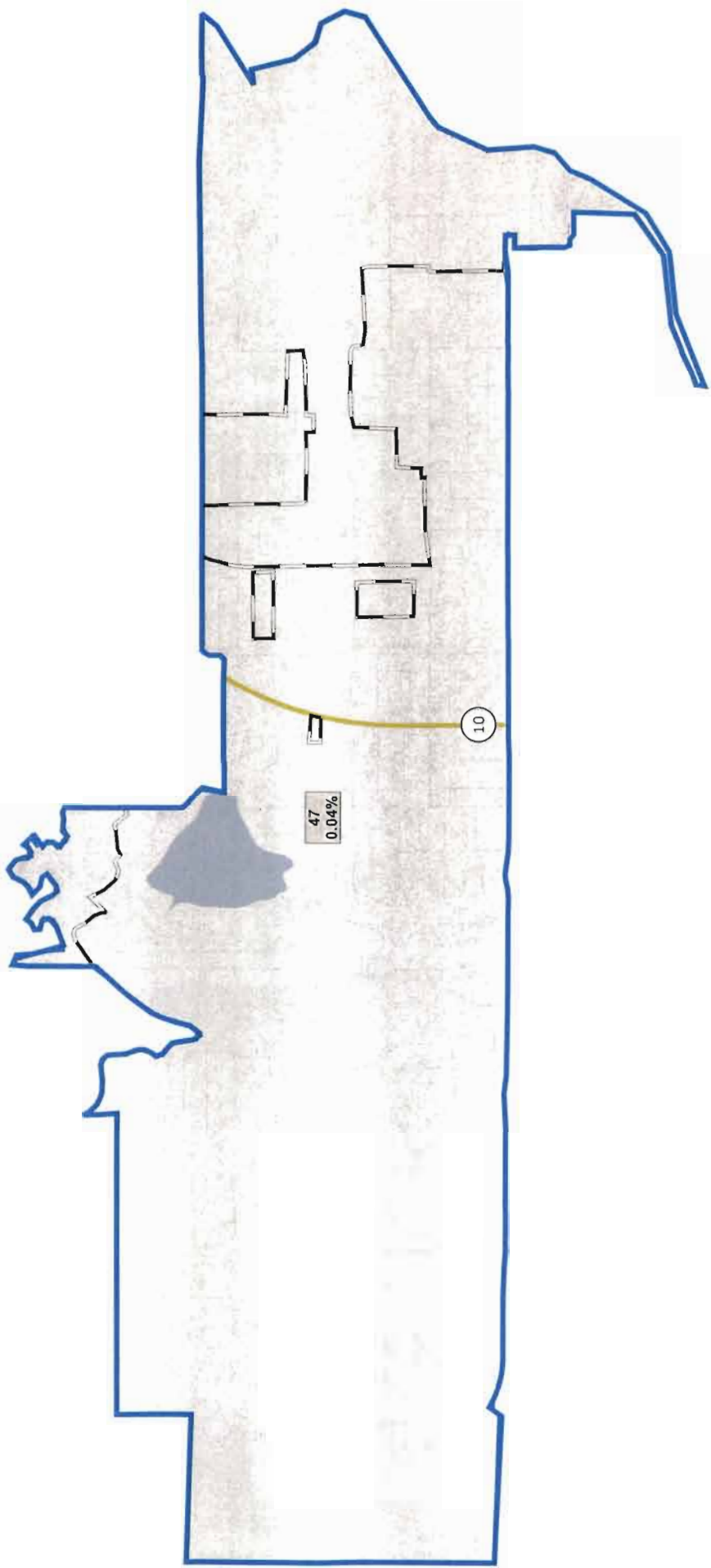
- County
- Districts
- Census Place

0 1.5 3 4.5 Miles

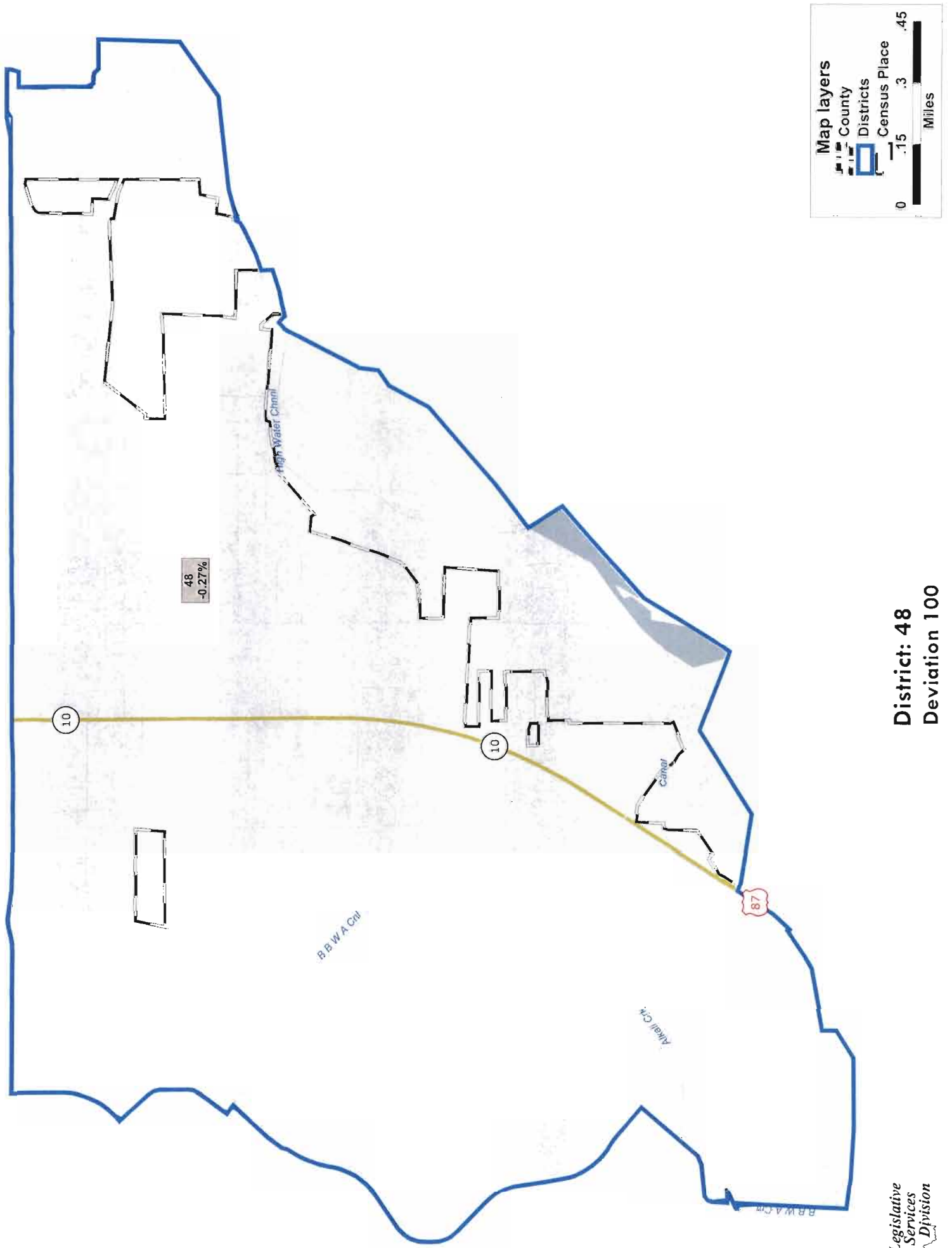



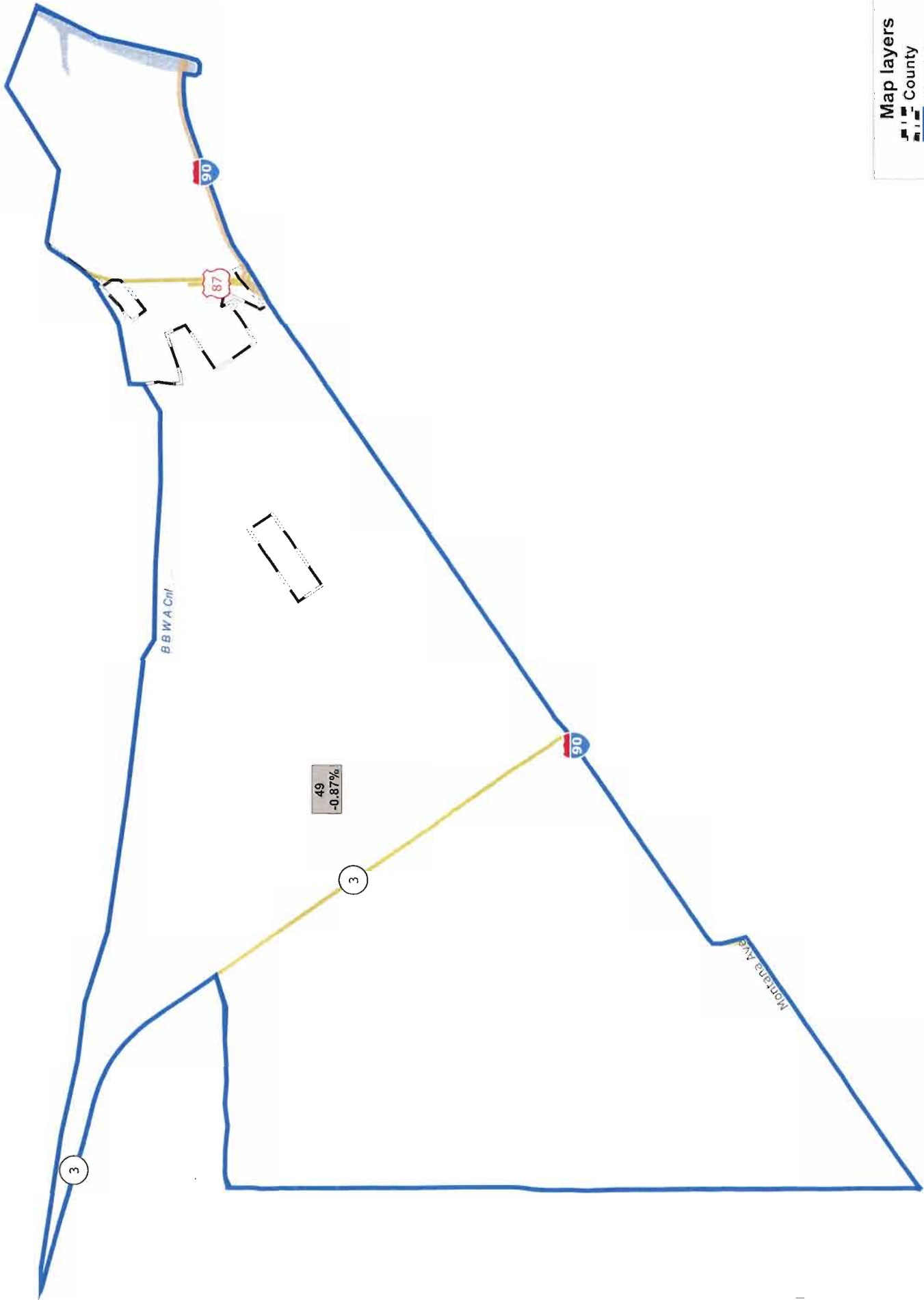
District: 45
Deviation 100



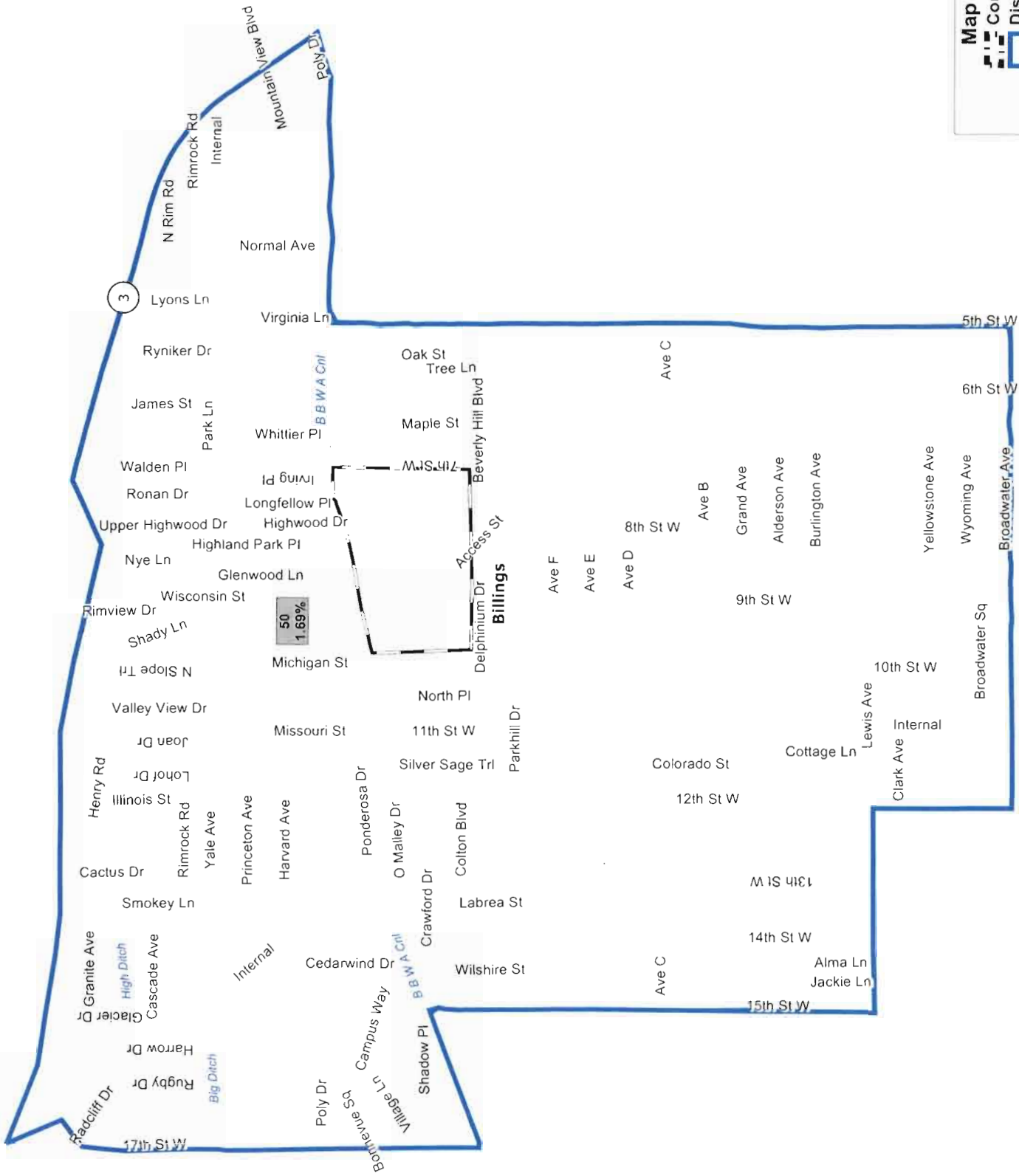
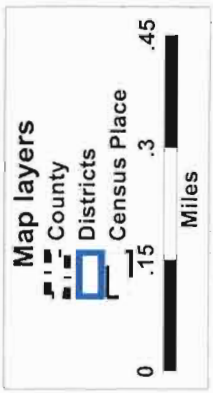


District: 47
Deviation 100

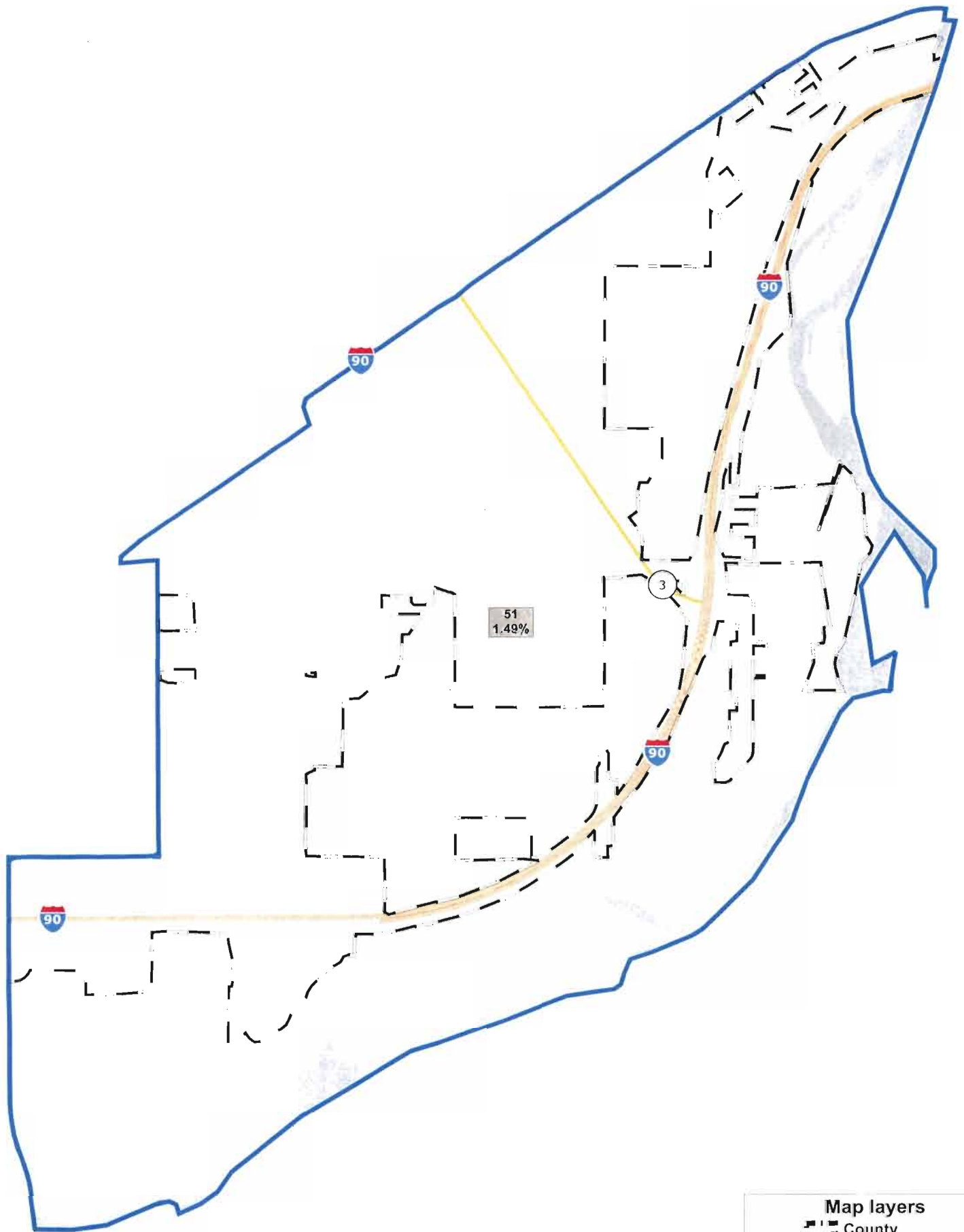




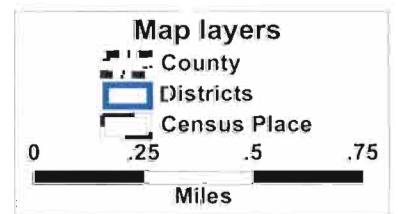
District: 49
Deviation 100

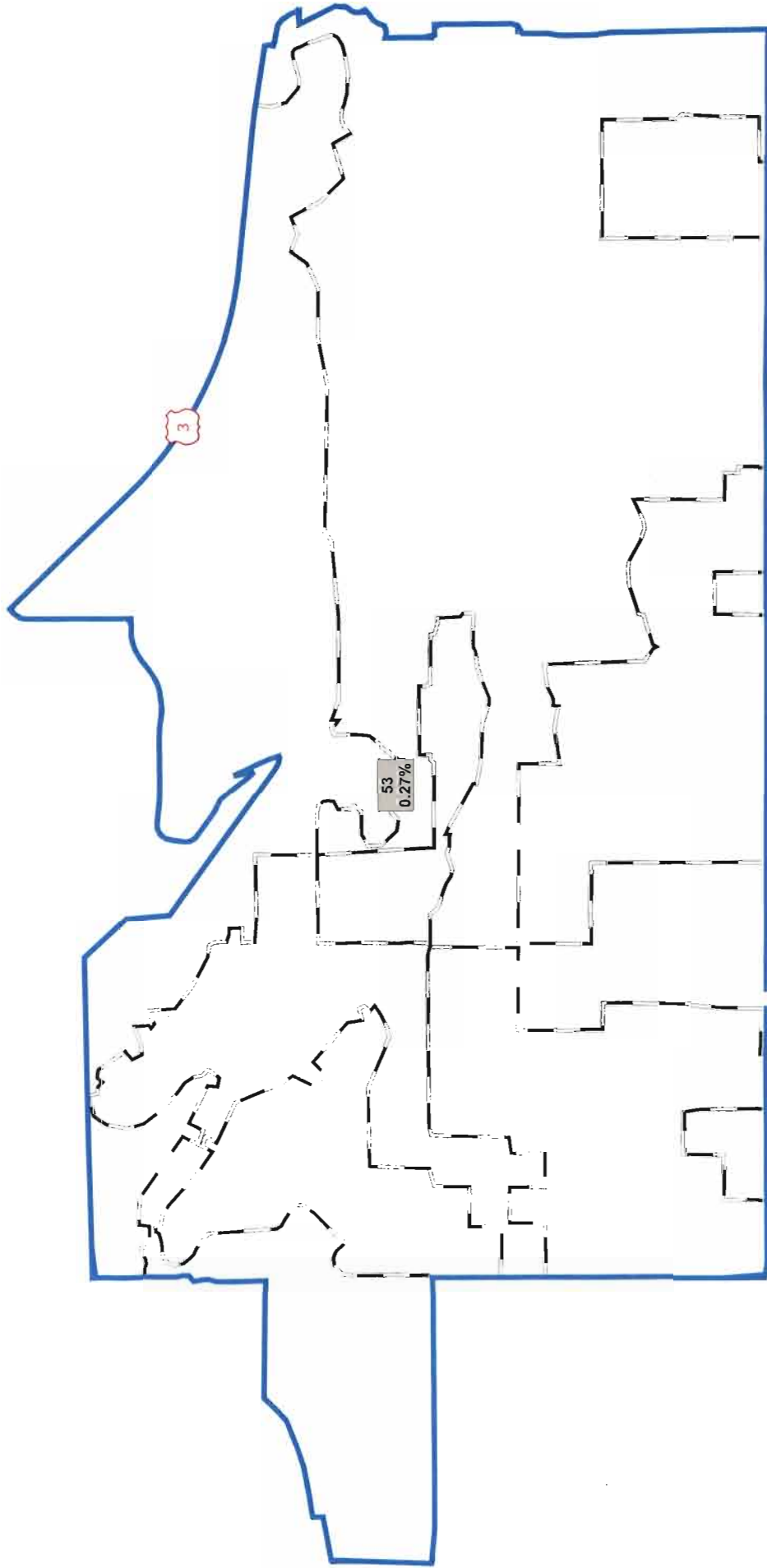


District: 50
Deviation 100


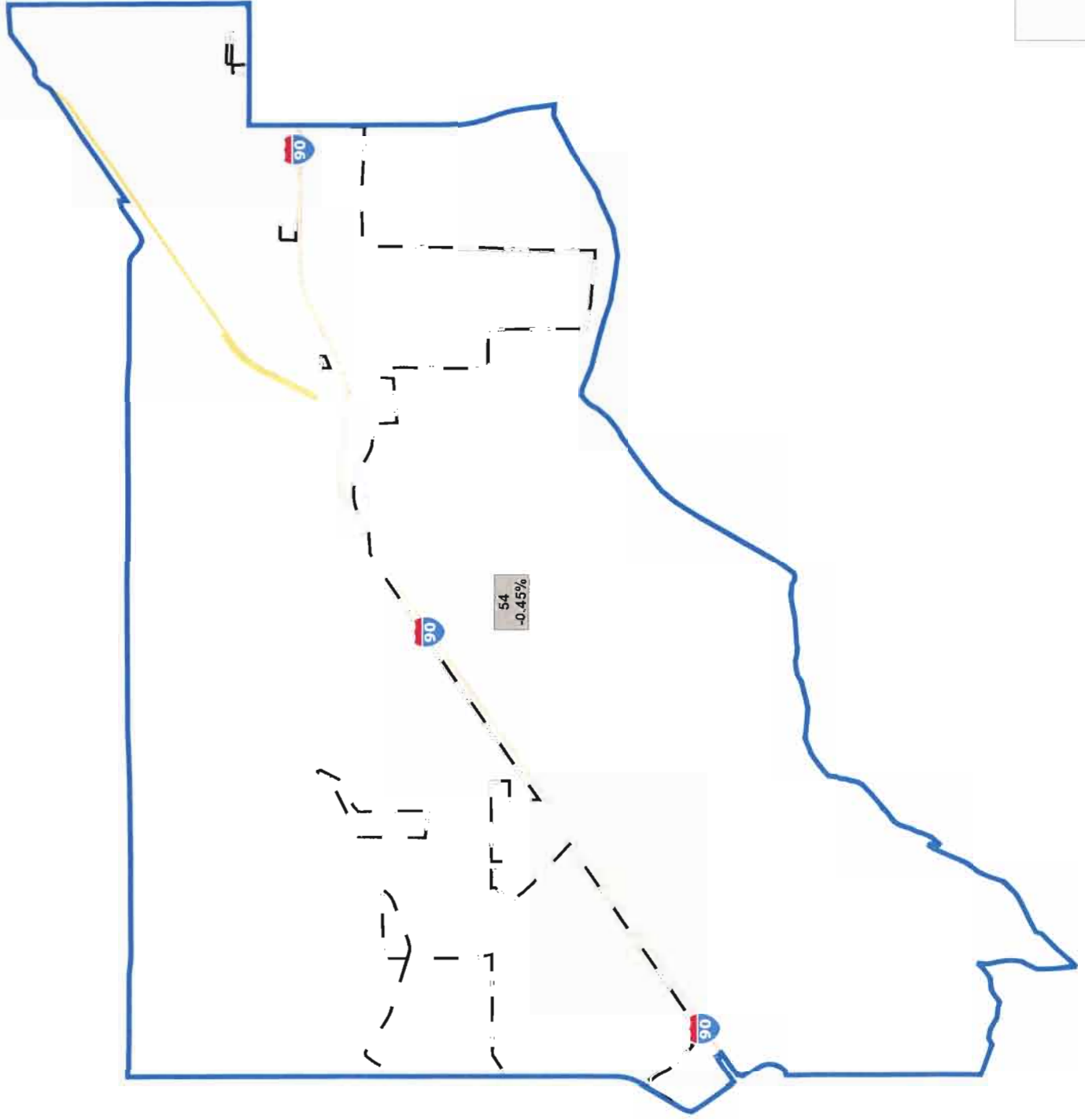


District: 51
Deviation 100

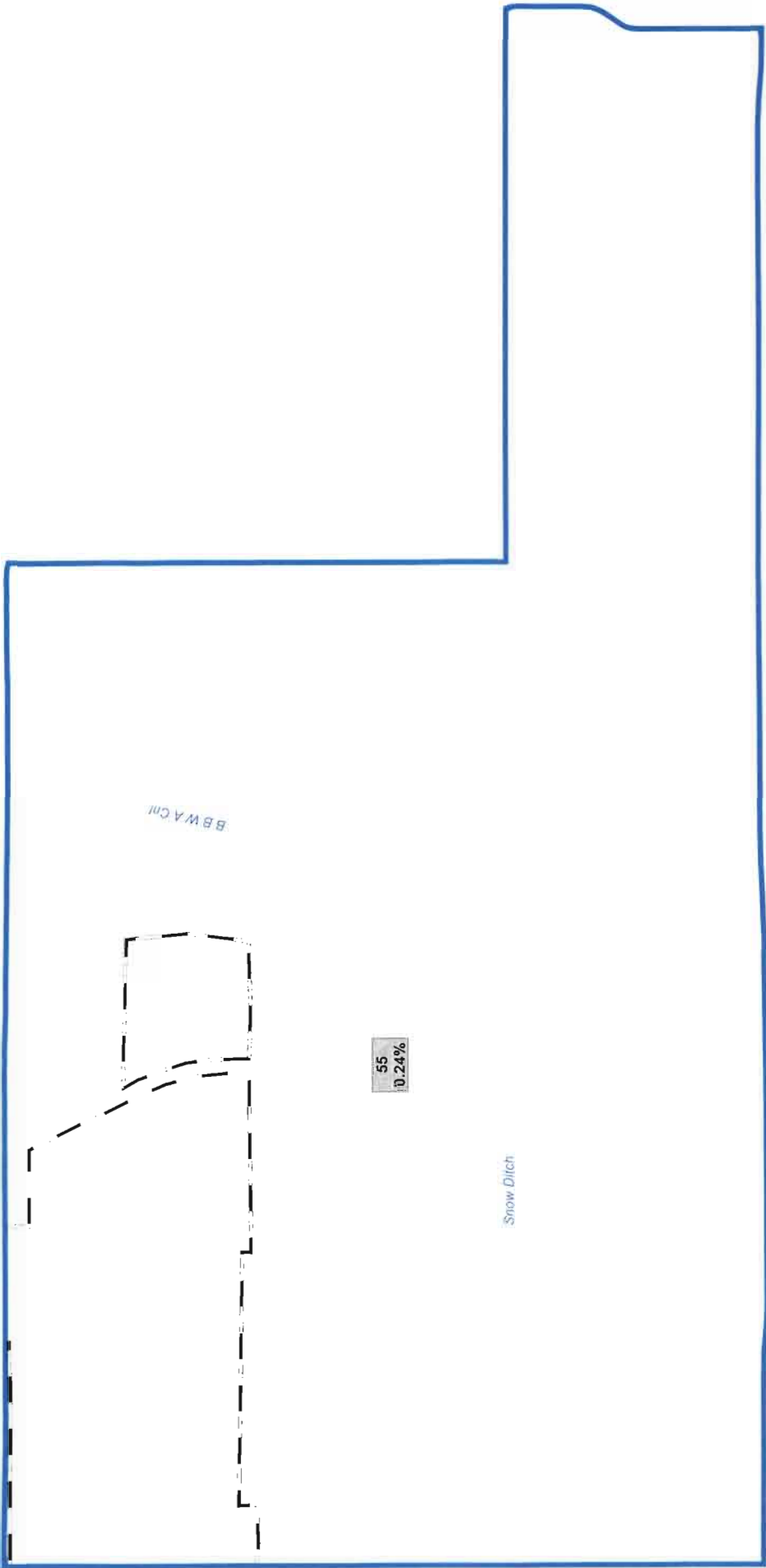




District: 53
Deviation 100



District: 54
Deviation 100

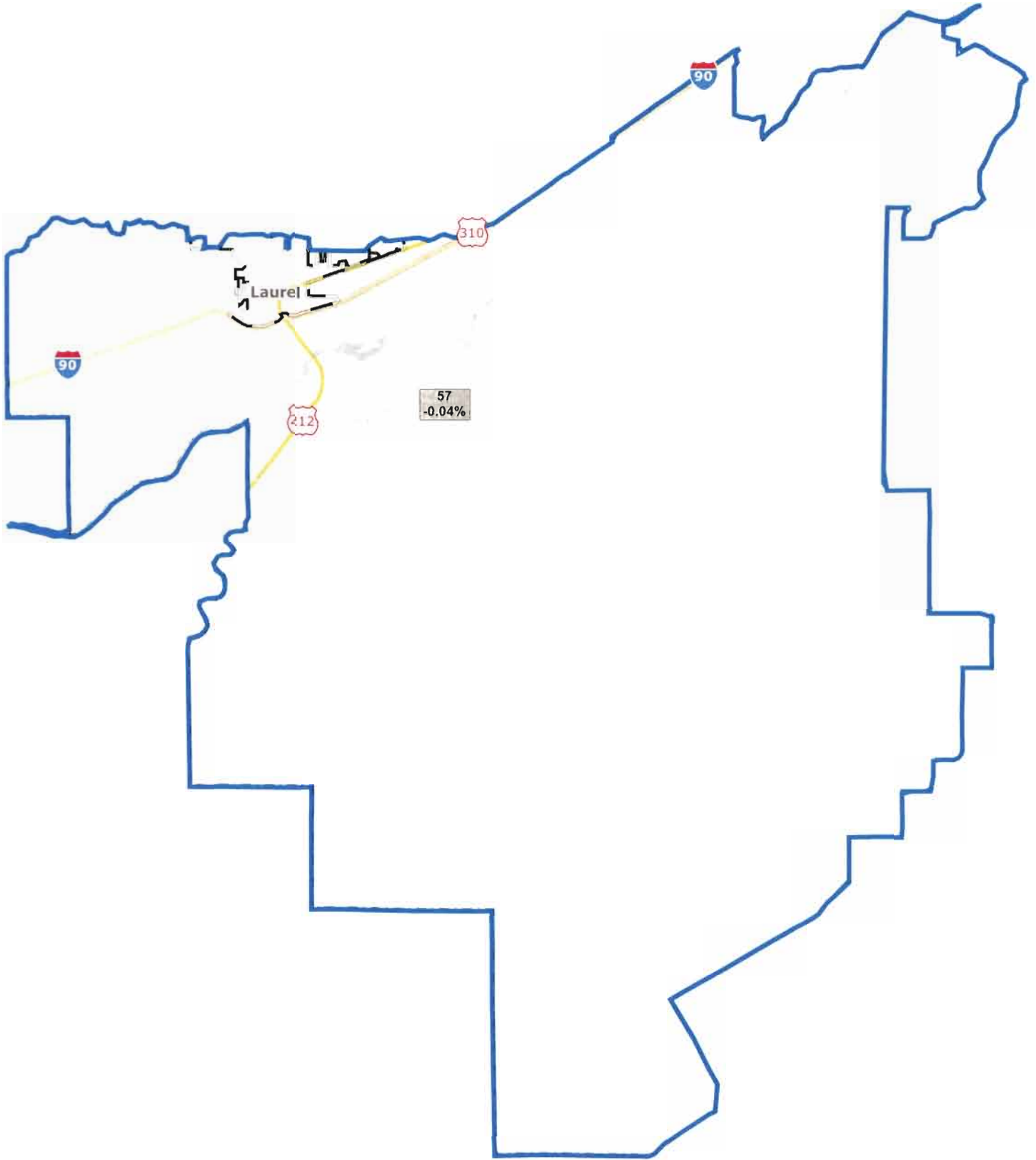


Map layers

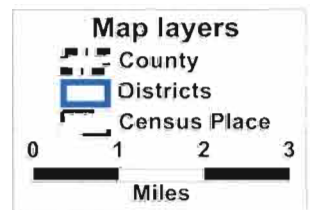
- County
- Districts
- Census Place

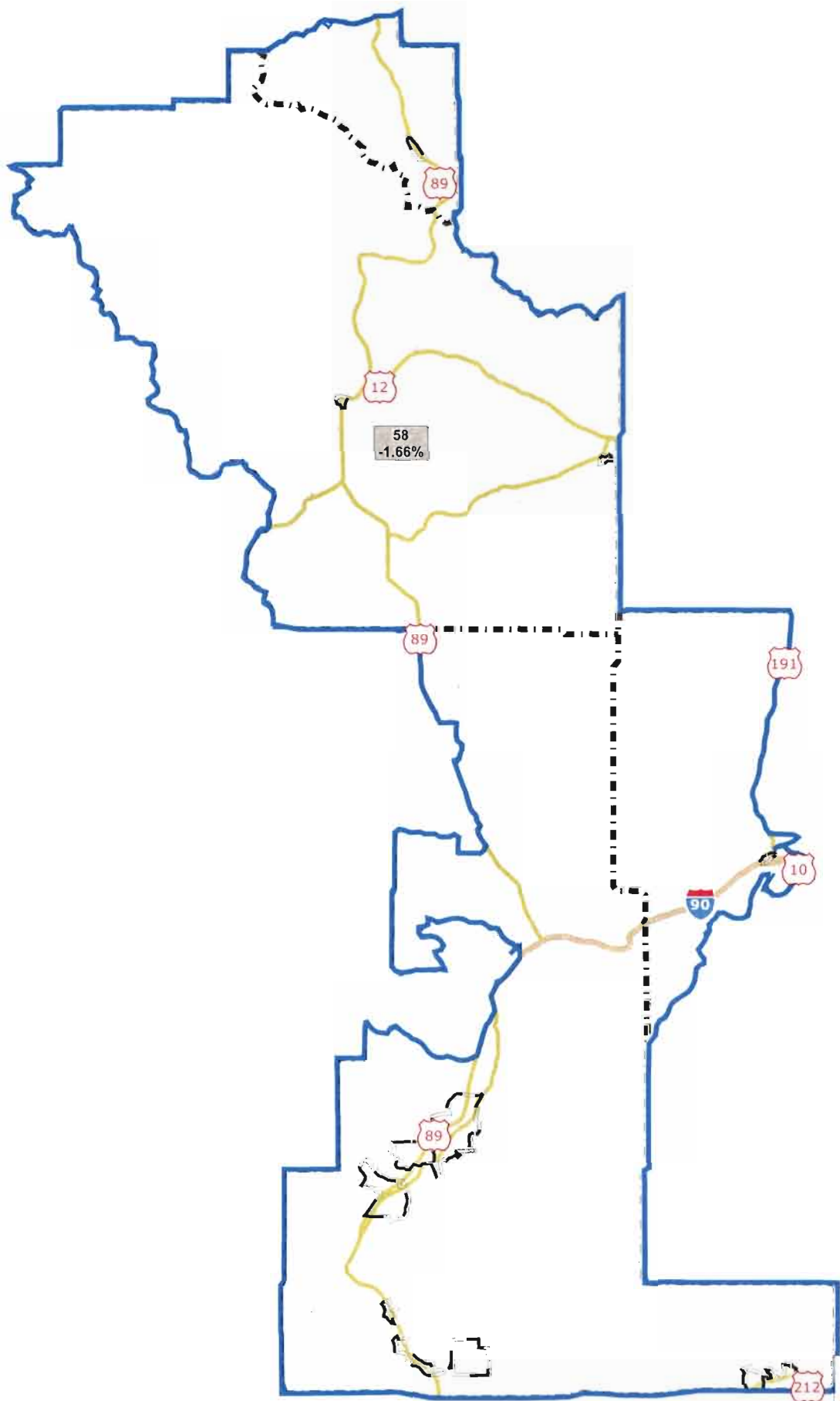
0 .15 .3 .45 Miles

District: 55
Deviation 100






District: 57
Deviation 100




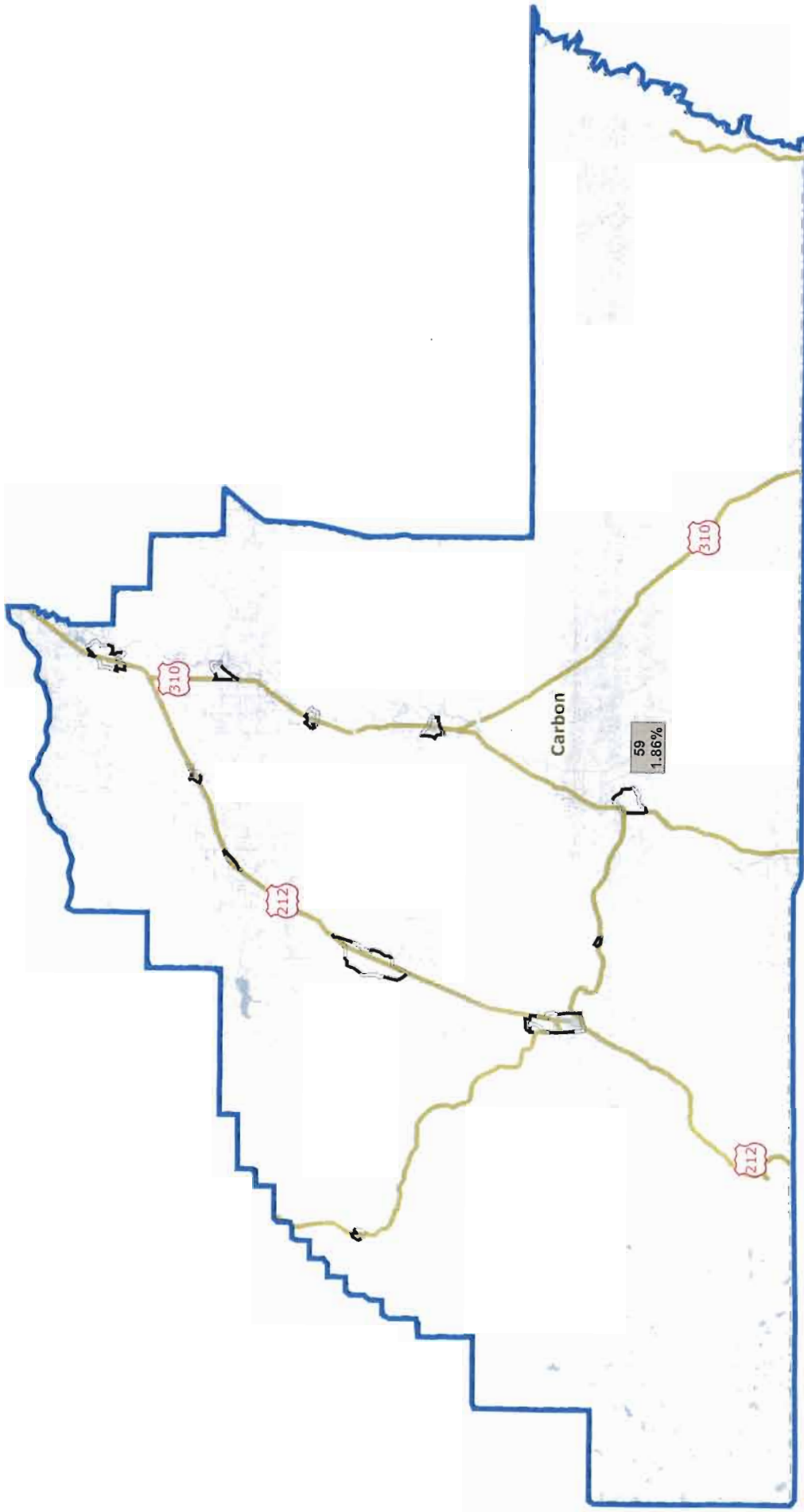


District: 58
Deviation 100

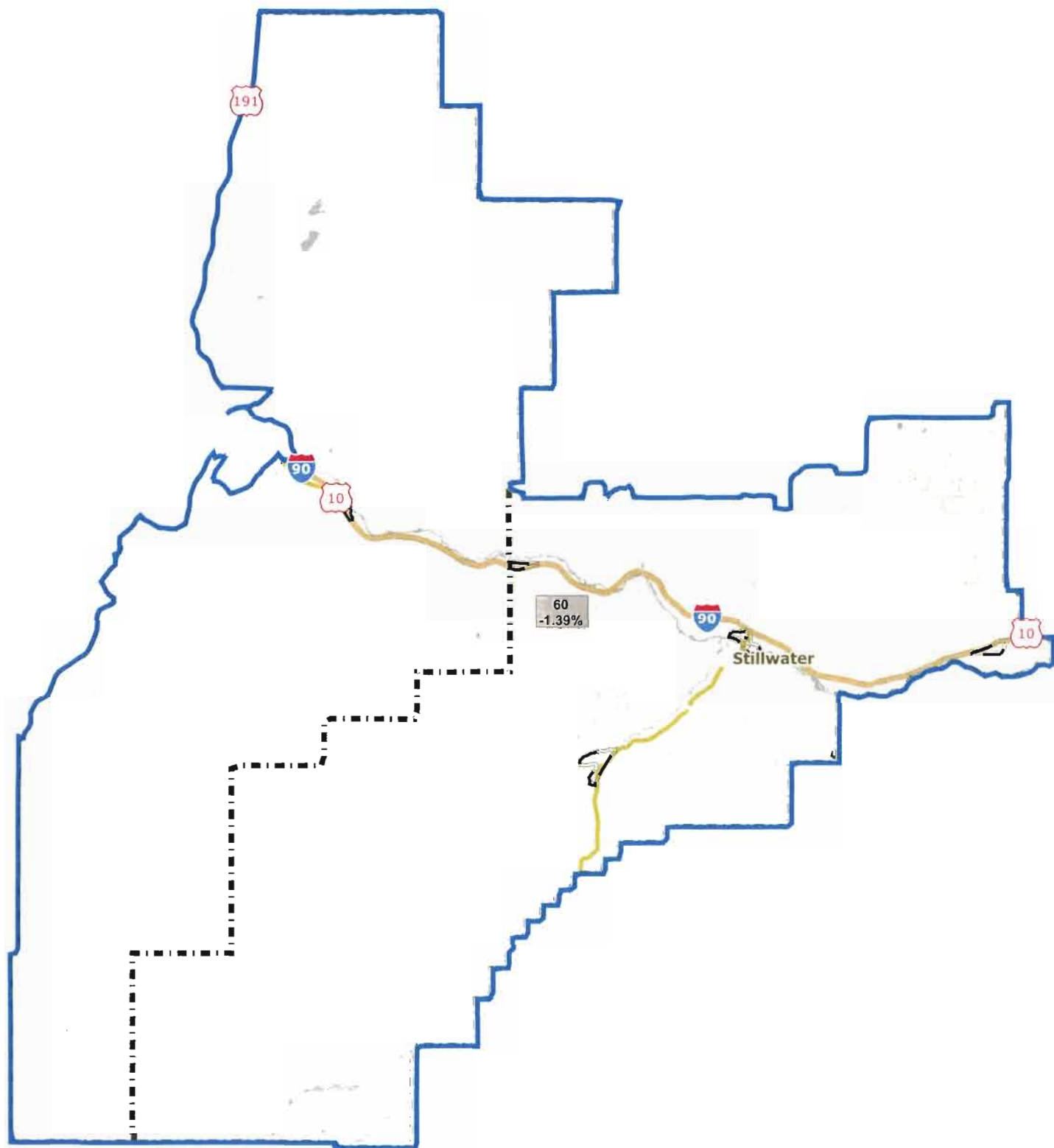
Map layers

-  County
-  Districts
-  Census Place

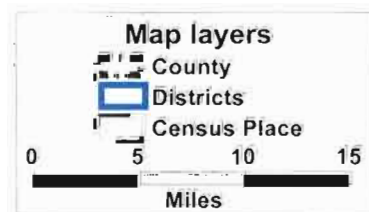
0 5 10 15
 Miles

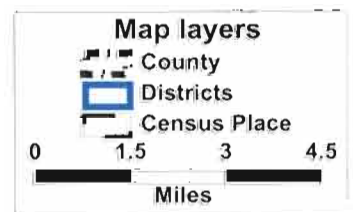
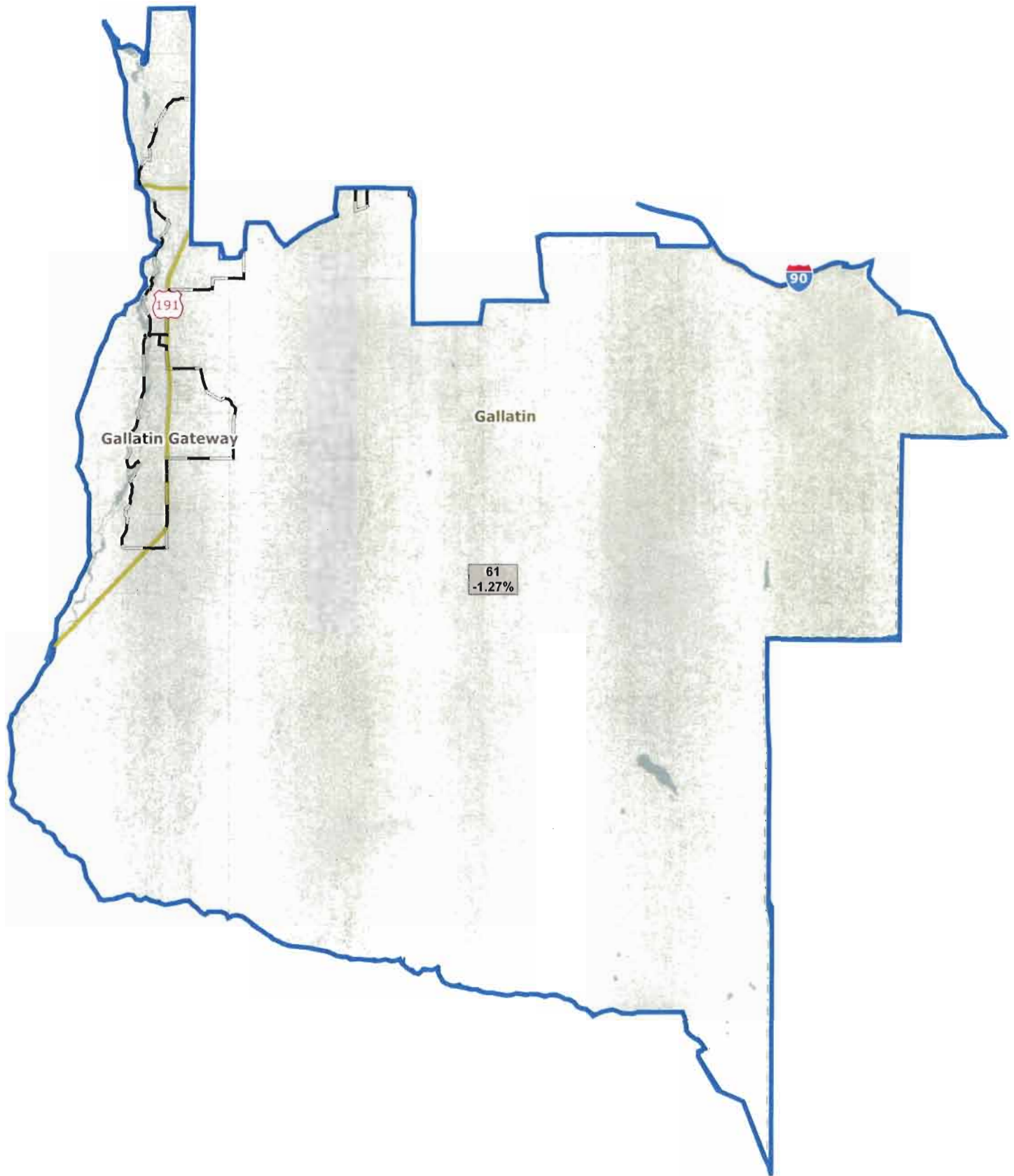


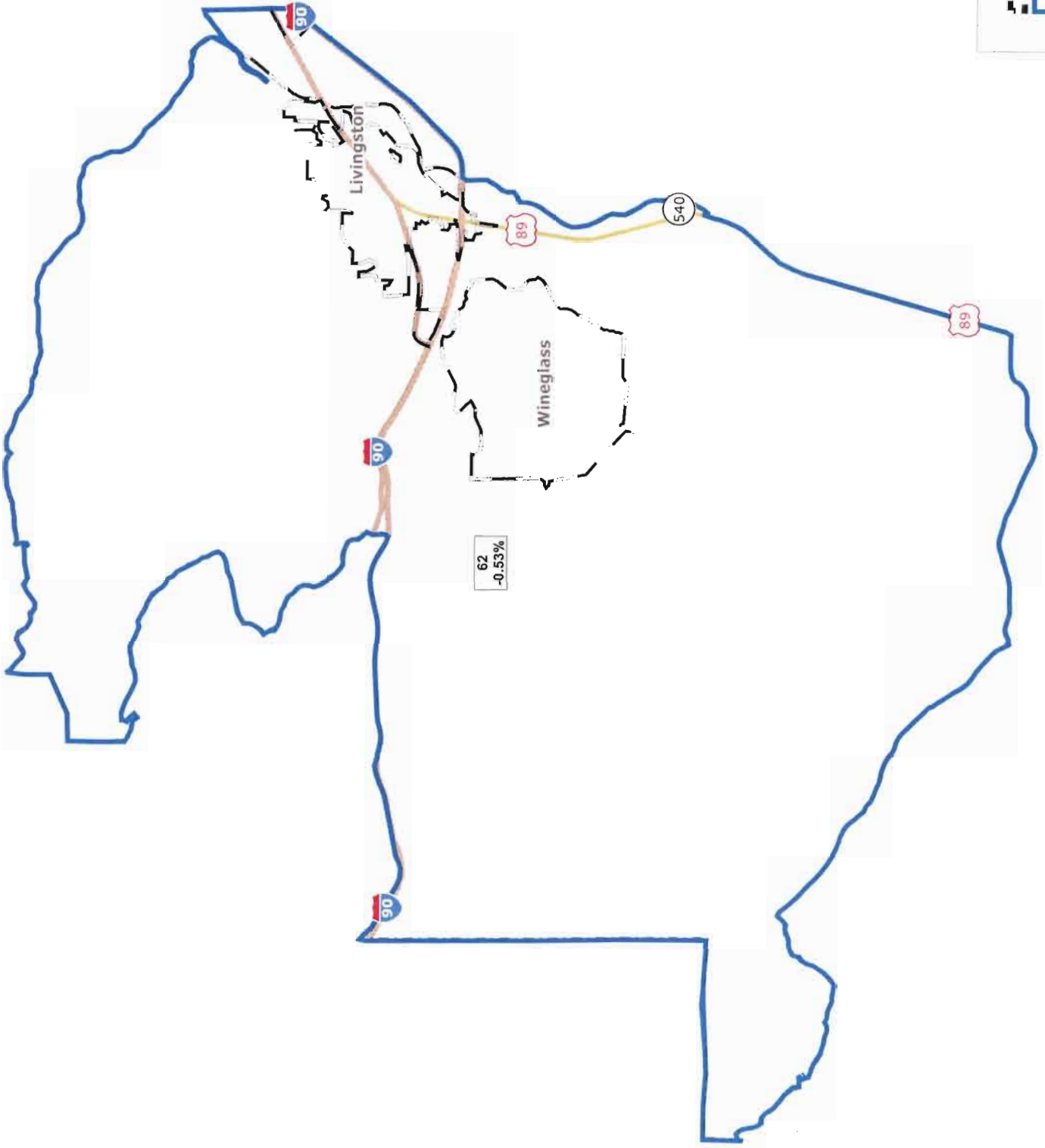
District: 59
Deviation 100



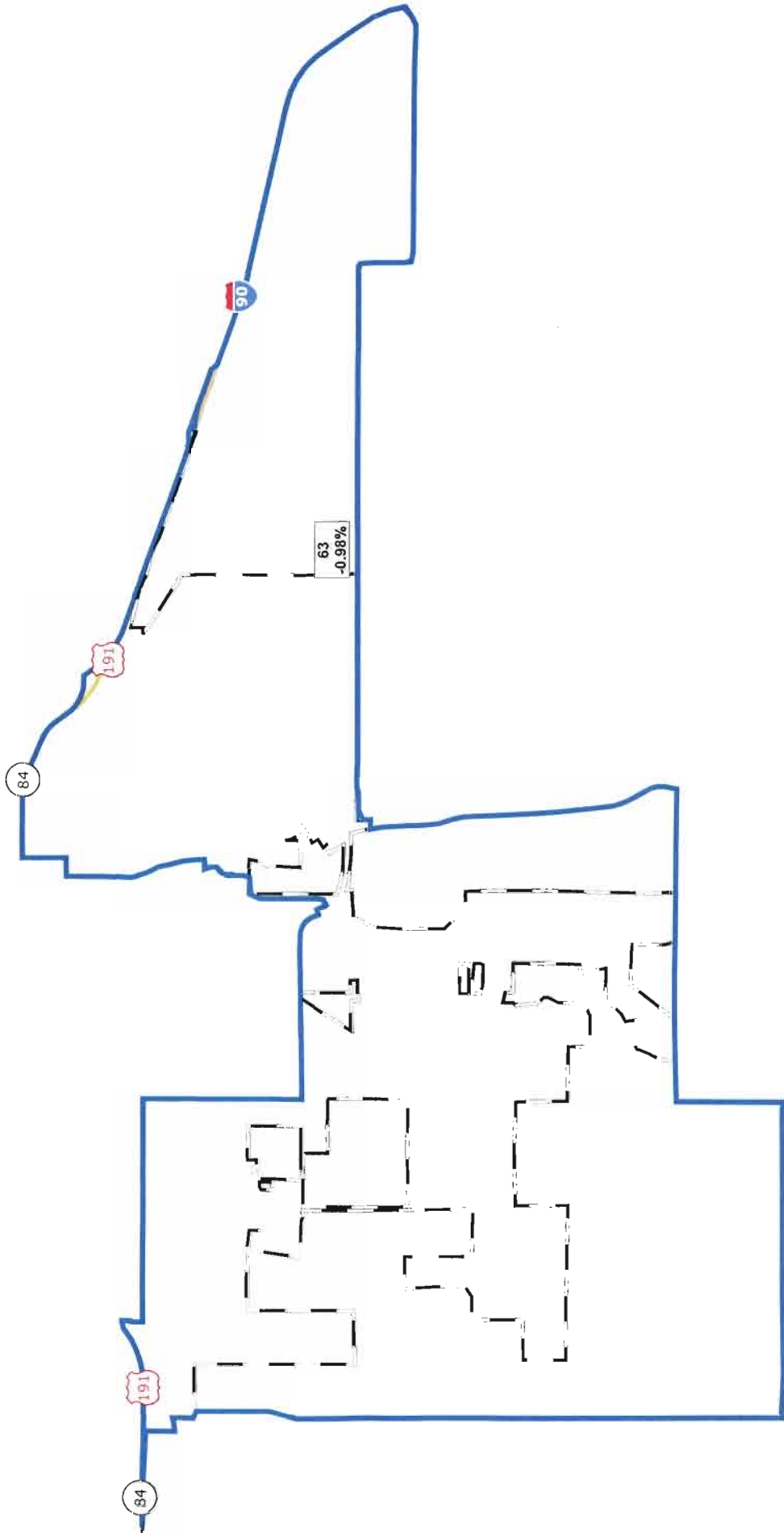
District: 60
Deviation 100







District: 62
Deviation 100

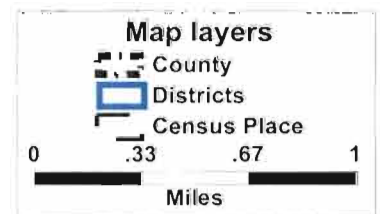
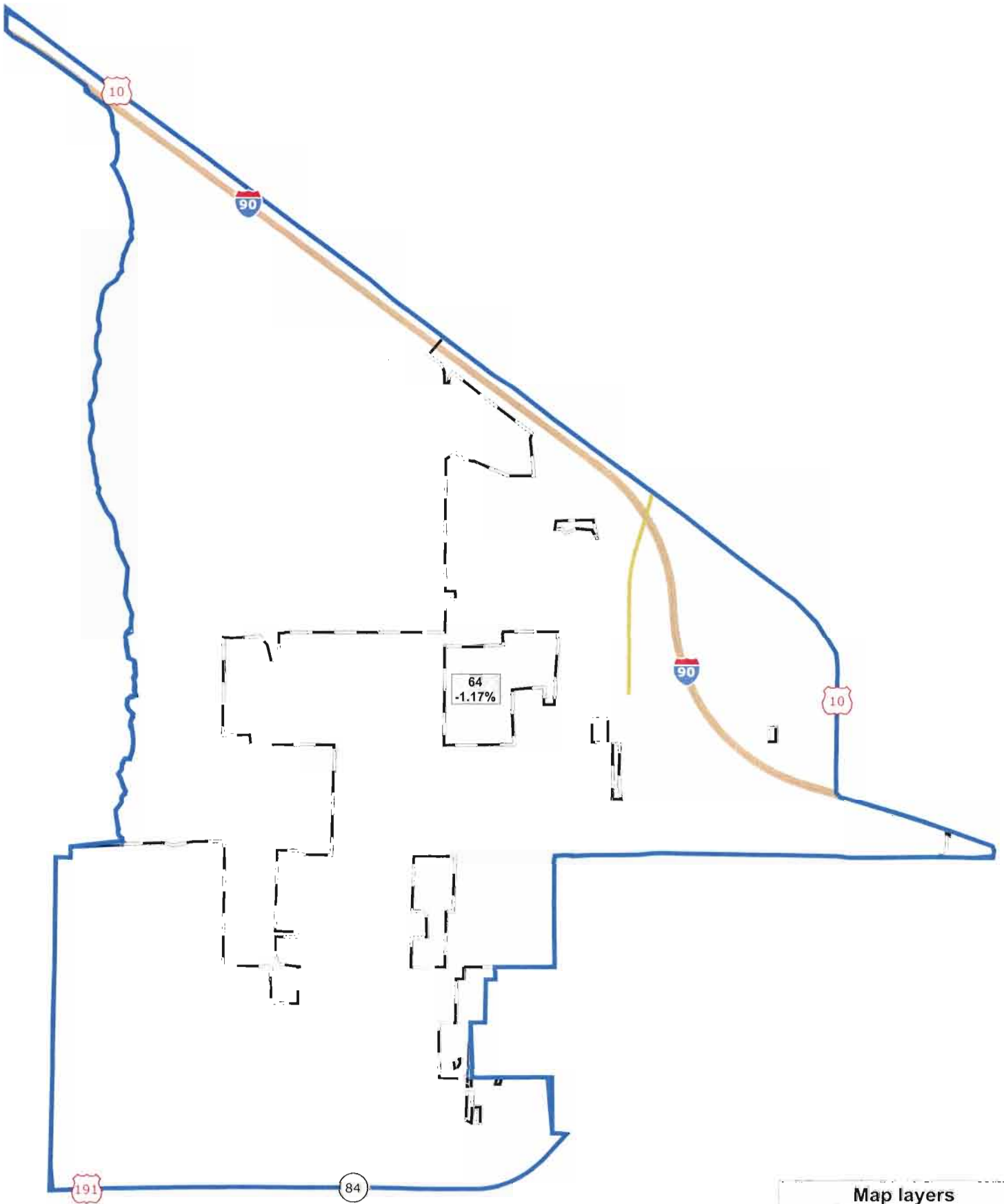


Map layers

- County
- Districts
- Census Place

0 .33 .67 1 Miles

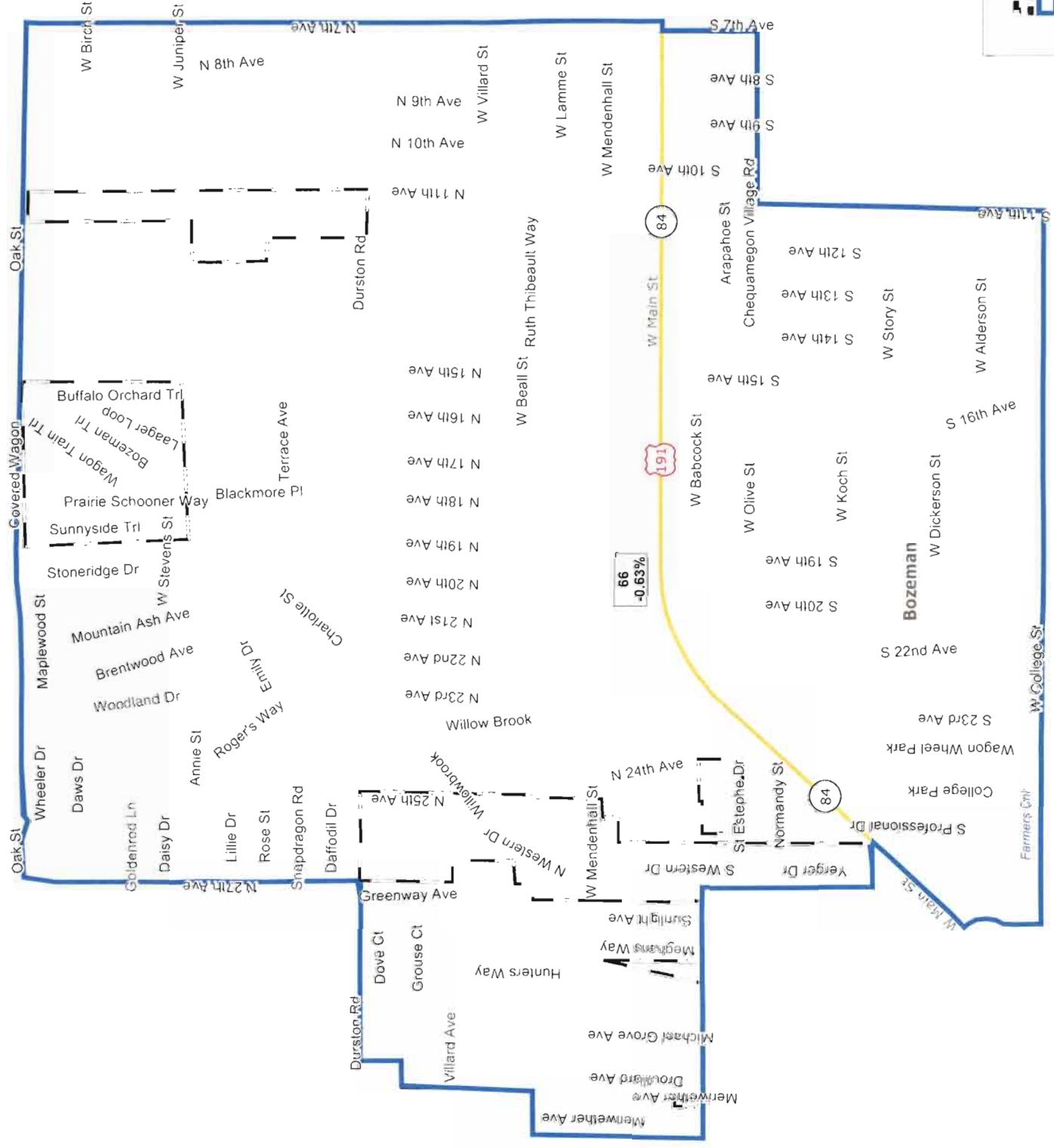
District: 63
Deviation 100



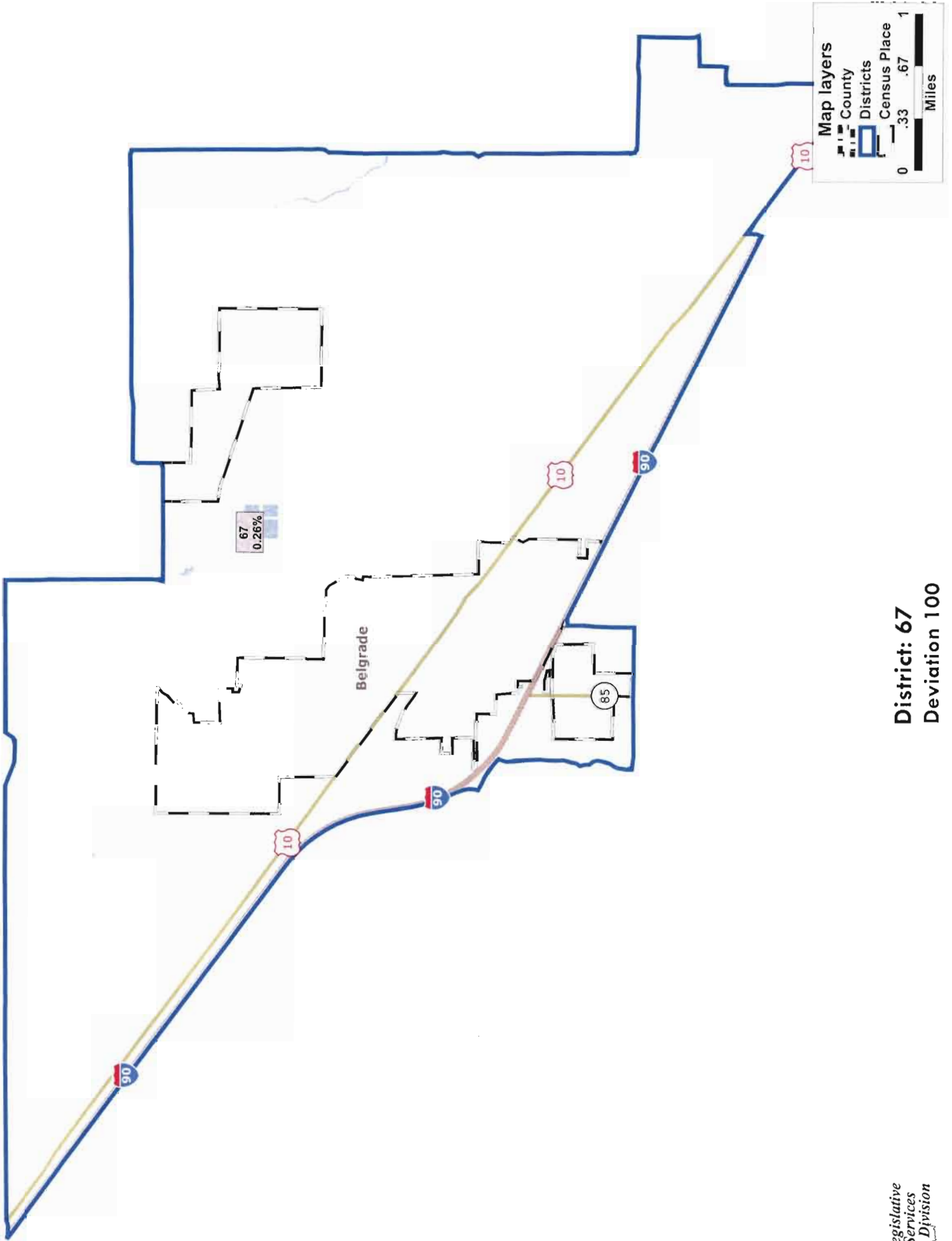
Map layers

- County
- Districts
- Census Place

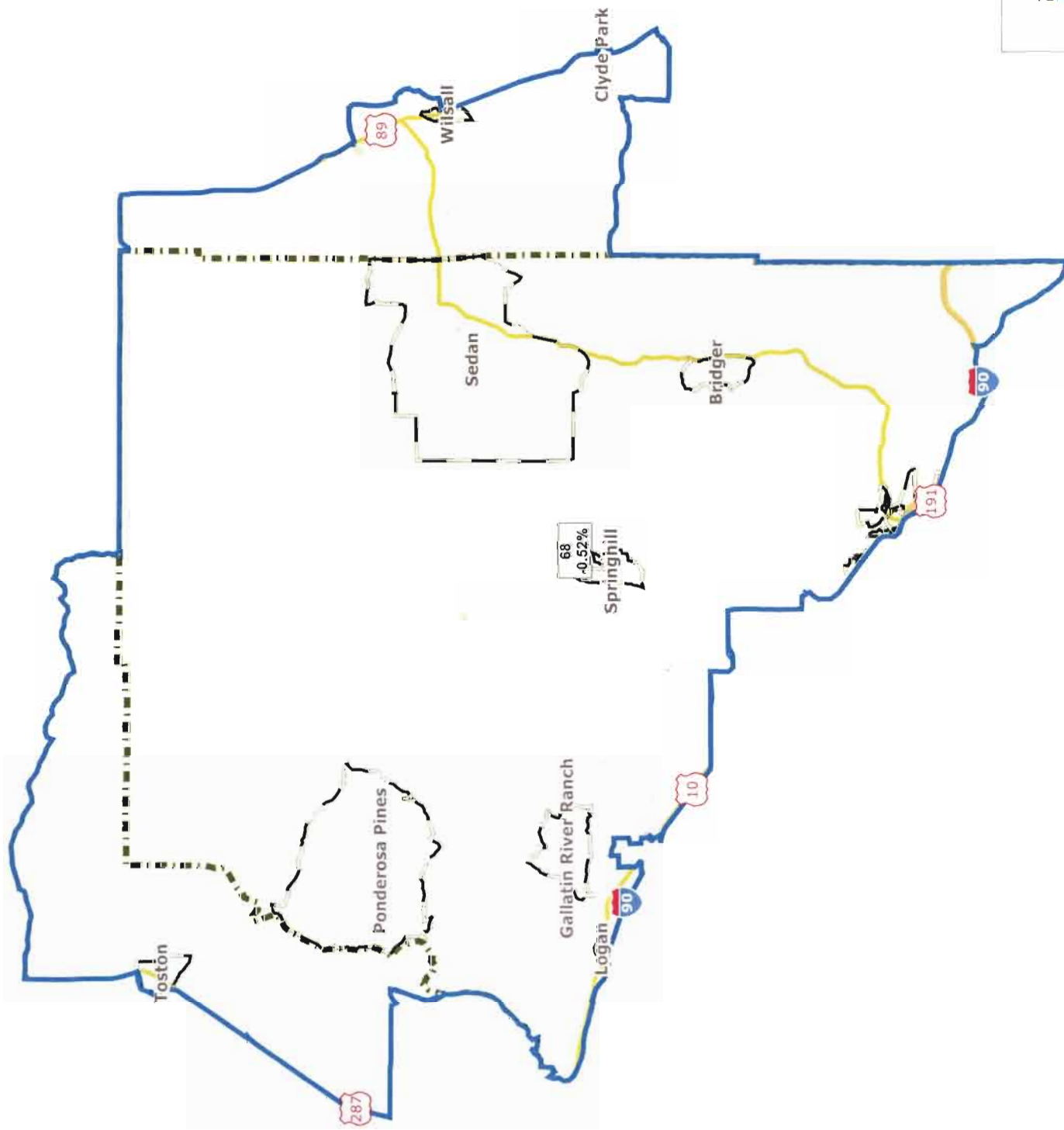
0 .1 .2 .3
Miles



District: 66
Deviation 100



District: 67
Deviation 100

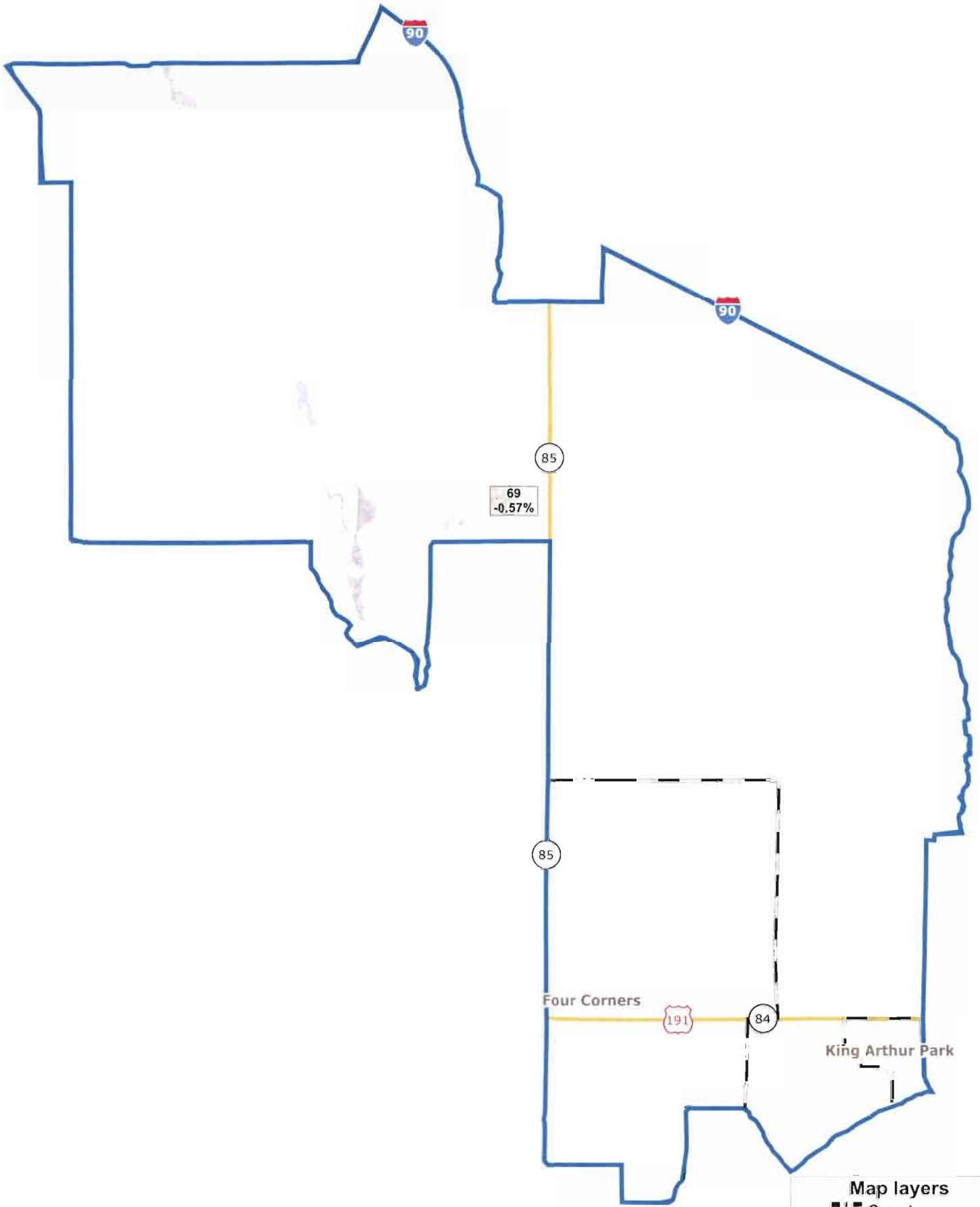


District: 68
Deviation 100

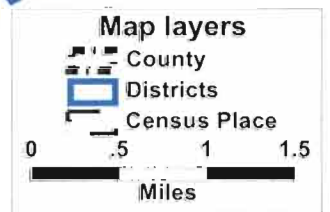
Map layers

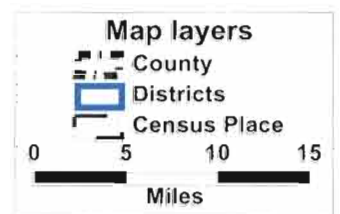
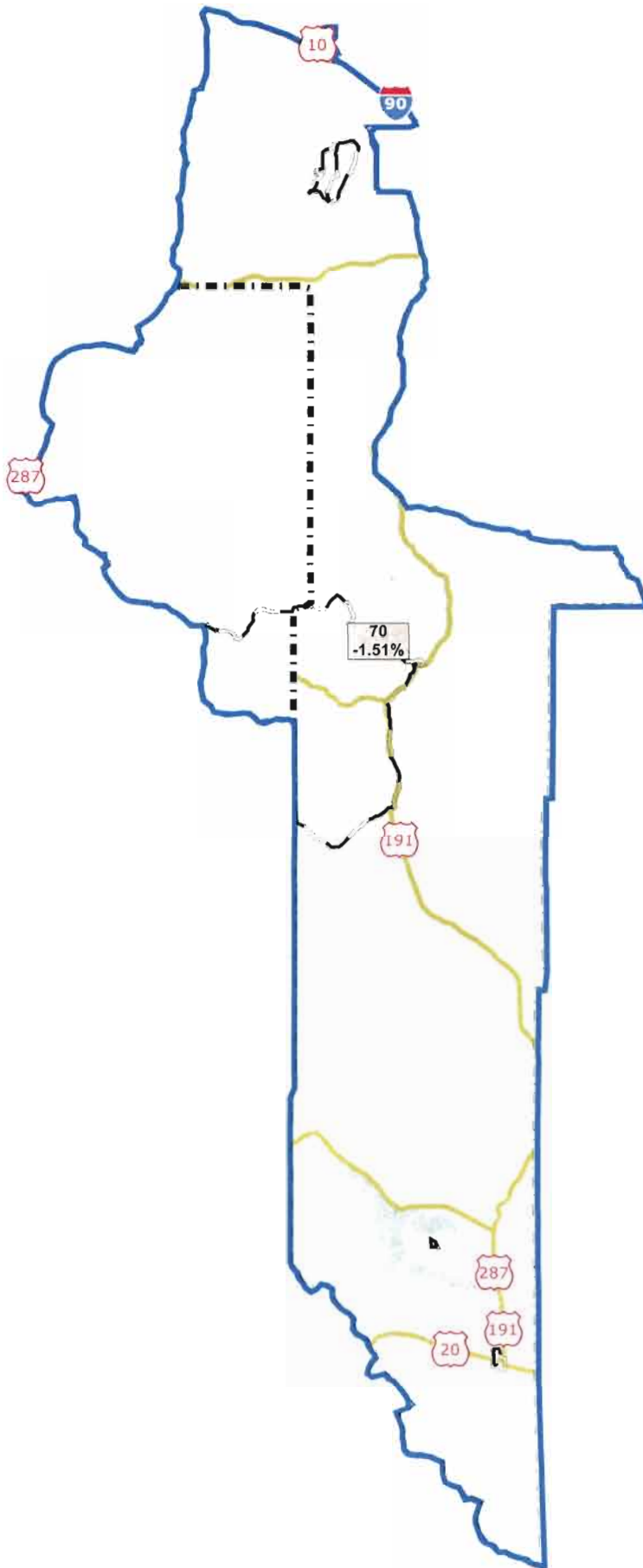
- County
- Districts
- Census Place

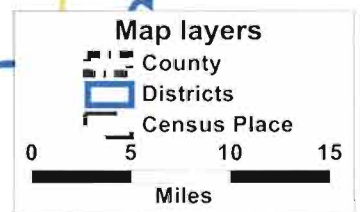
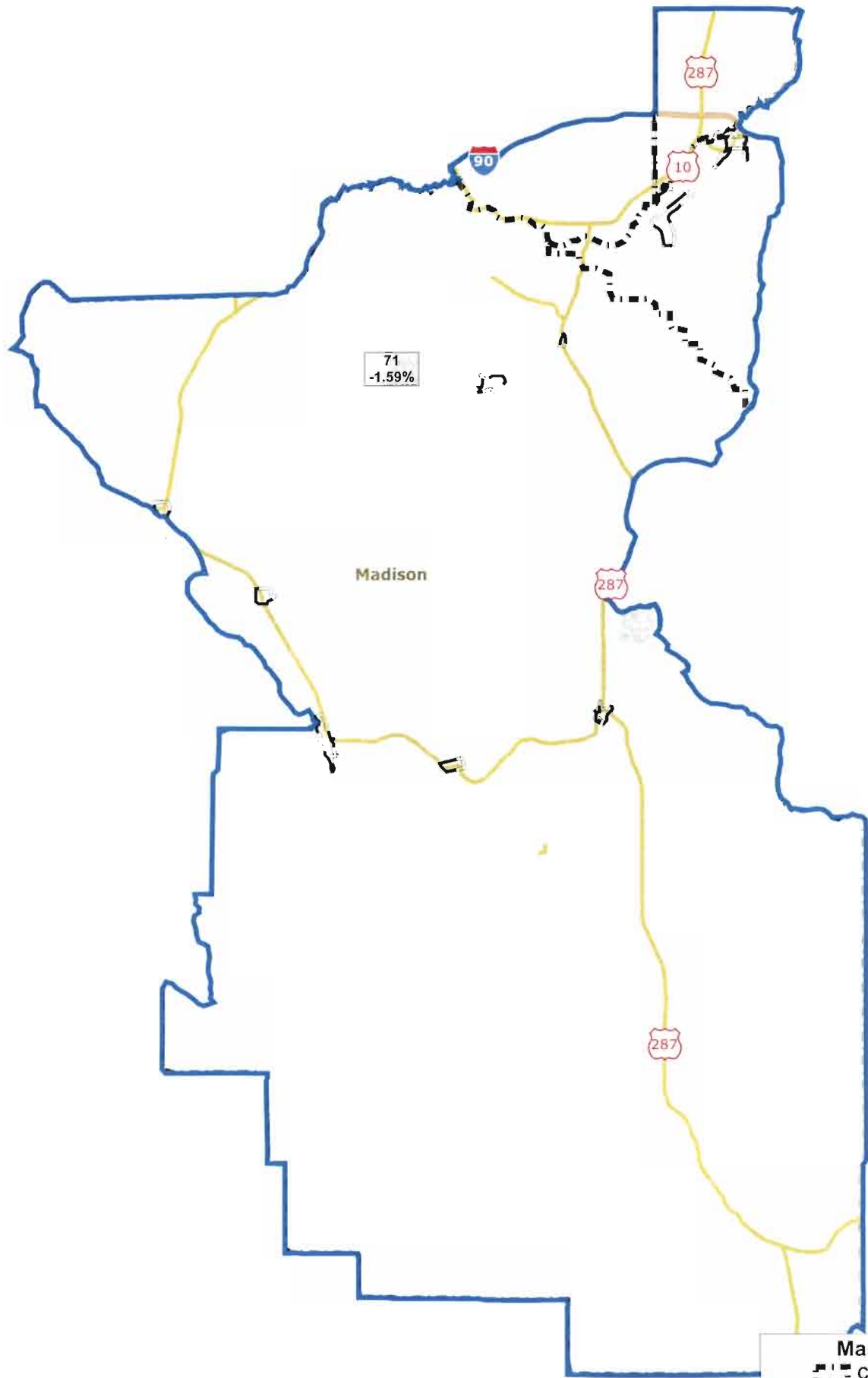
0 3.3 6.7 10
 Miles

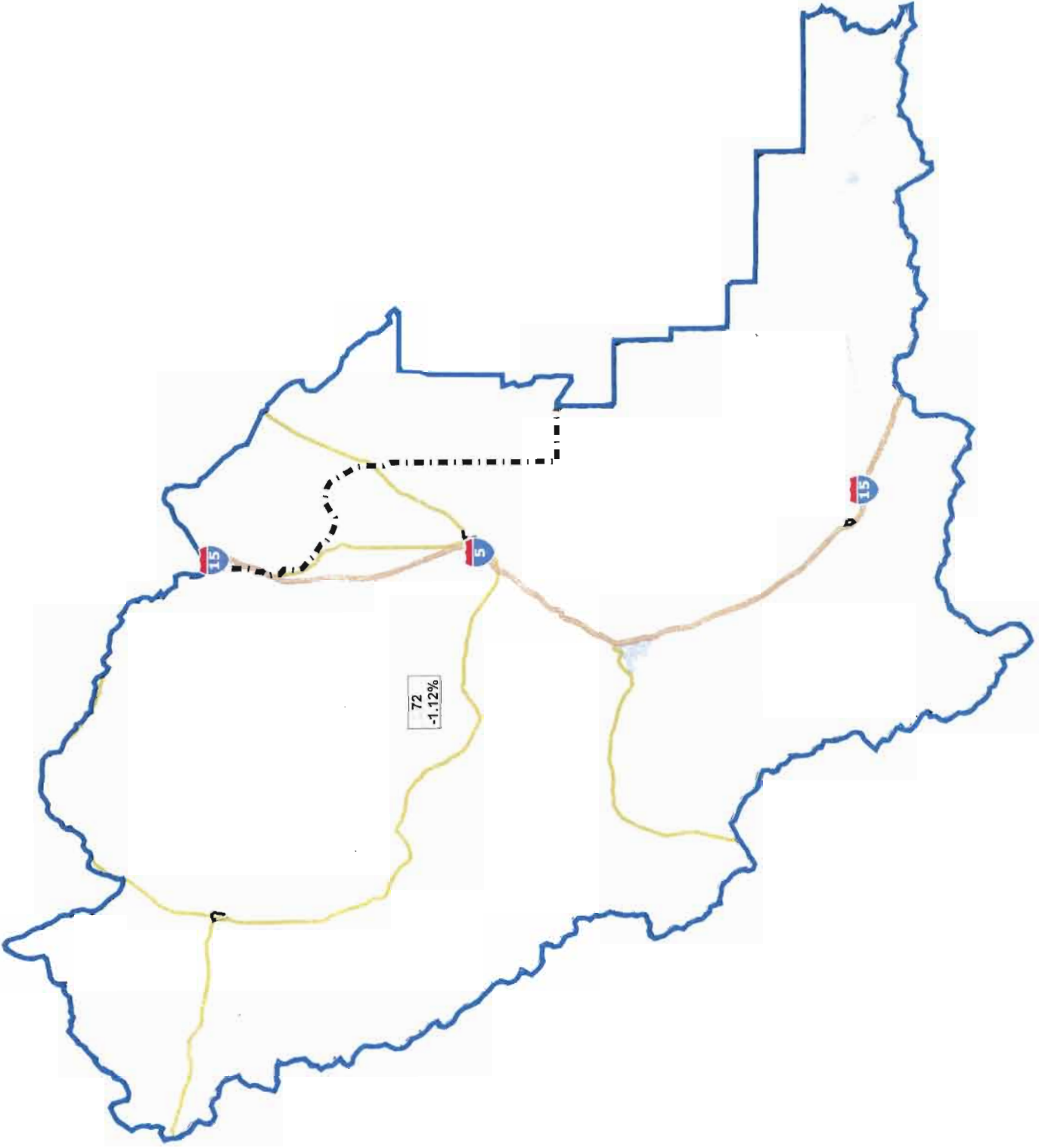


District: 69
Deviation 100







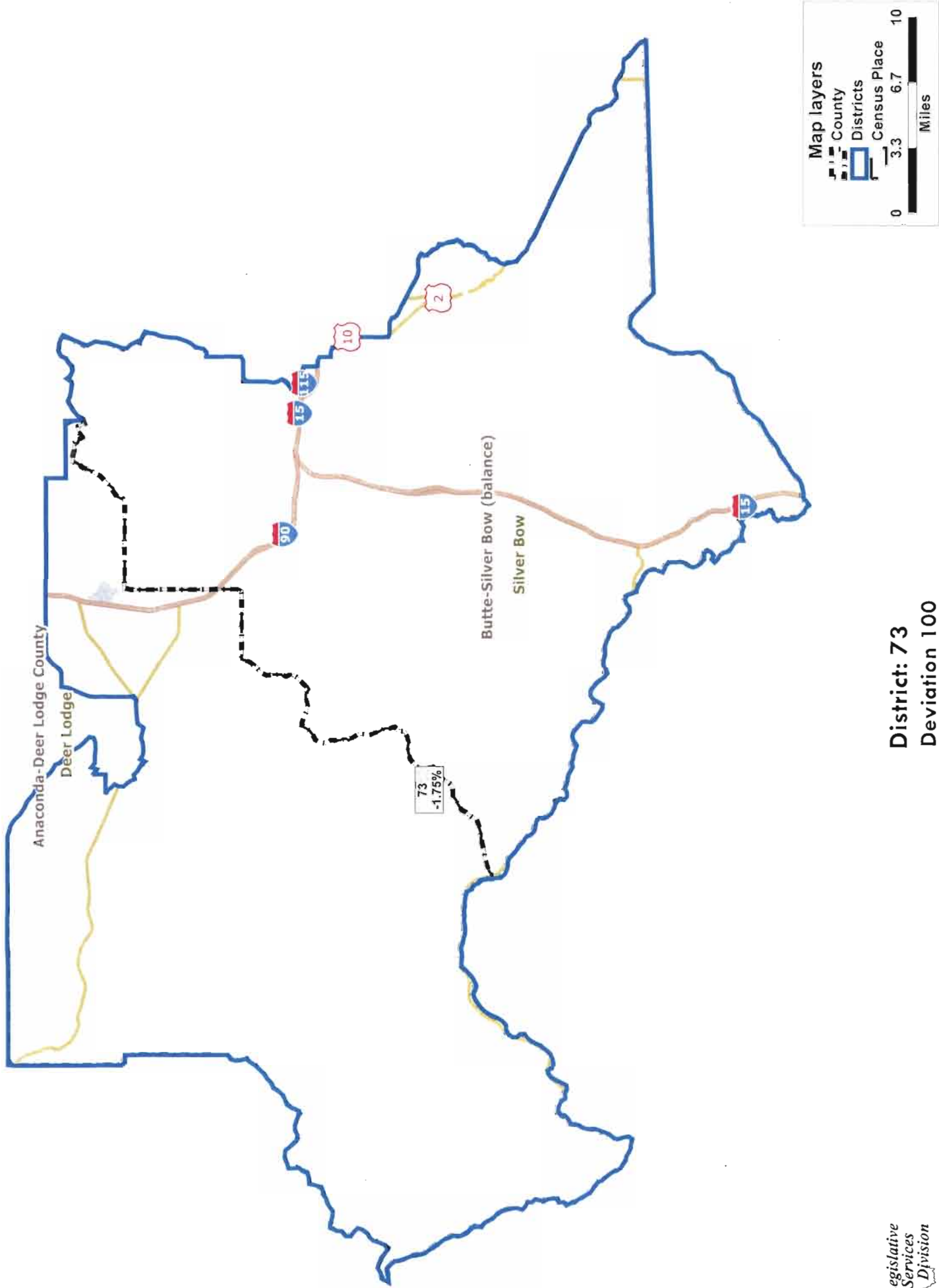


Map layers


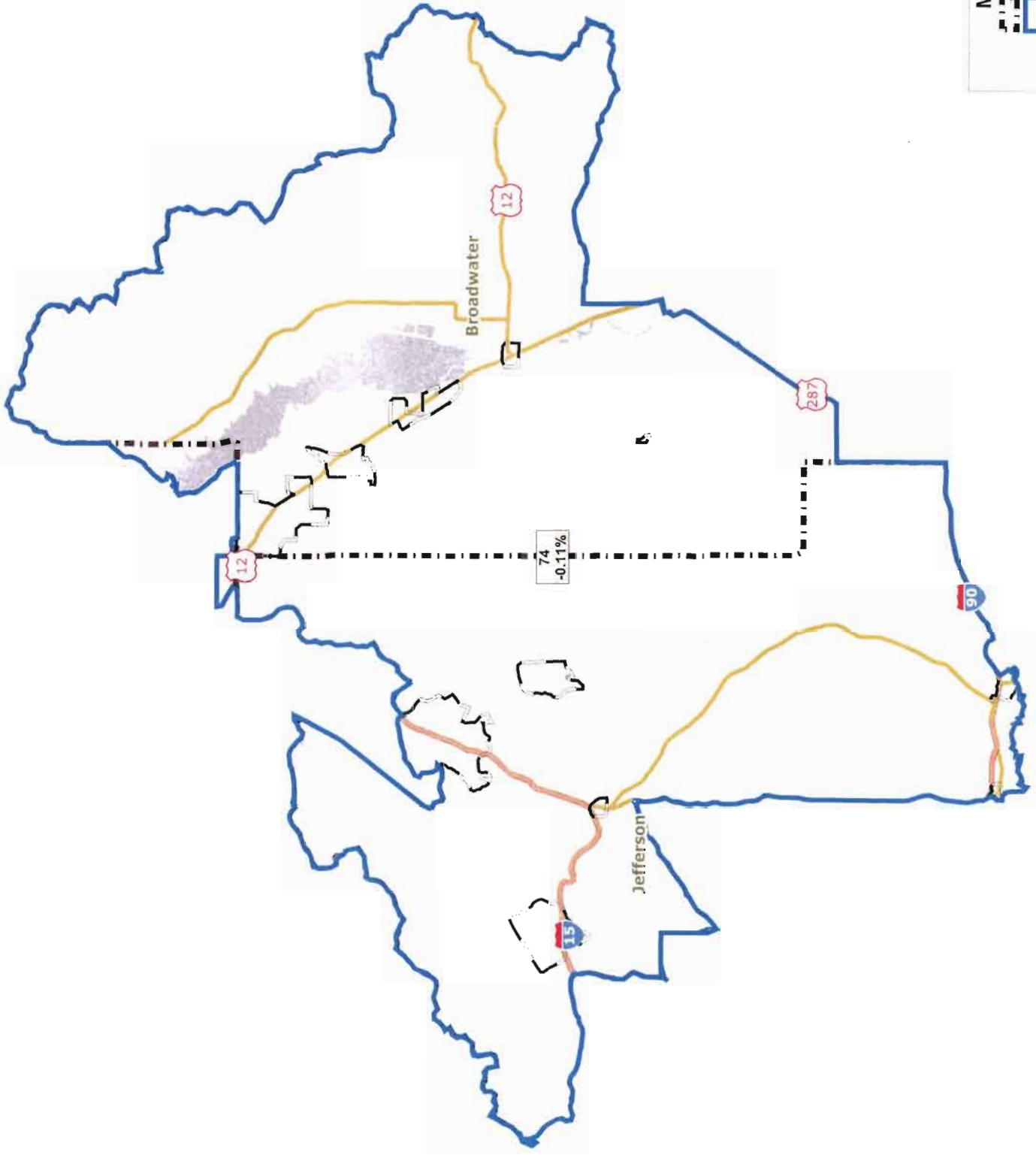
- County
- Districts
- Census Place

0 5 10 15
Miles

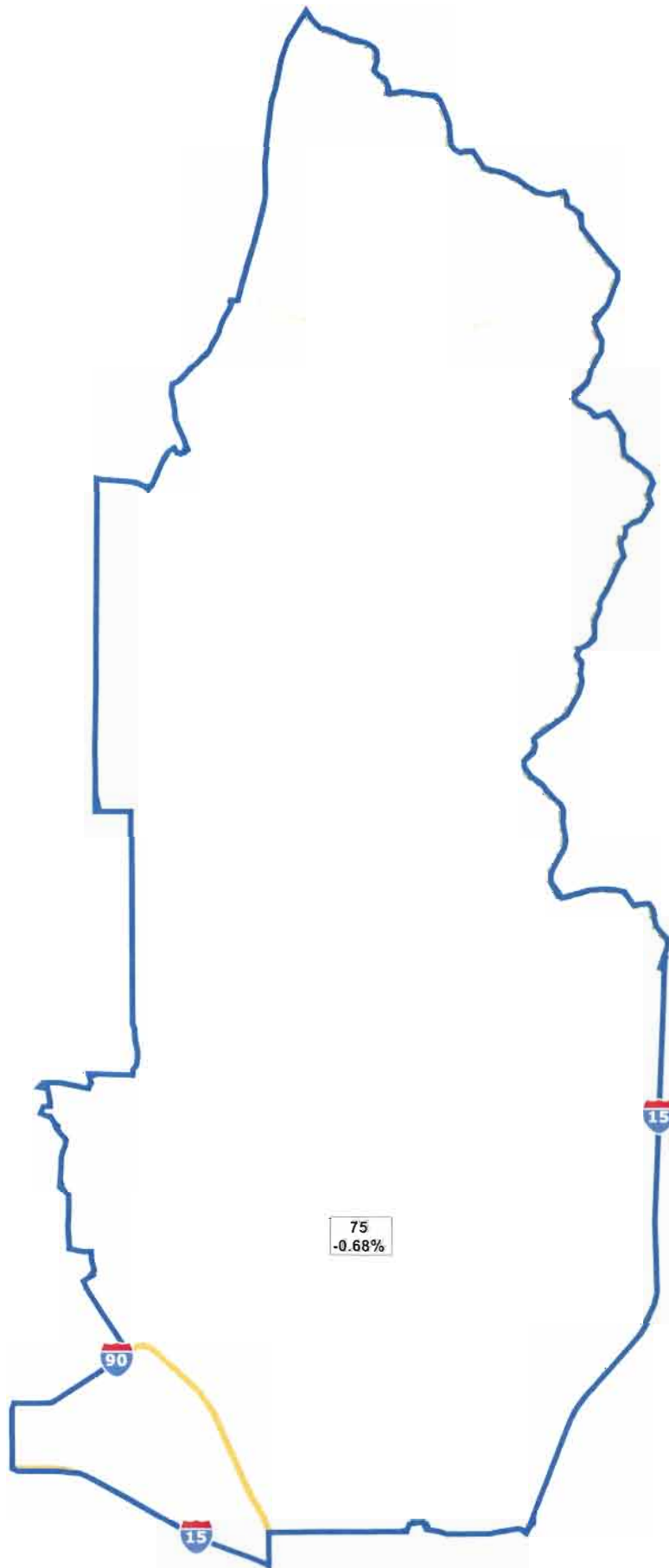
District: 72
Deviation 100



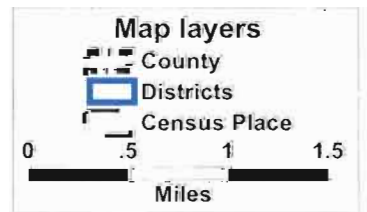
District: 73
Deviation 100

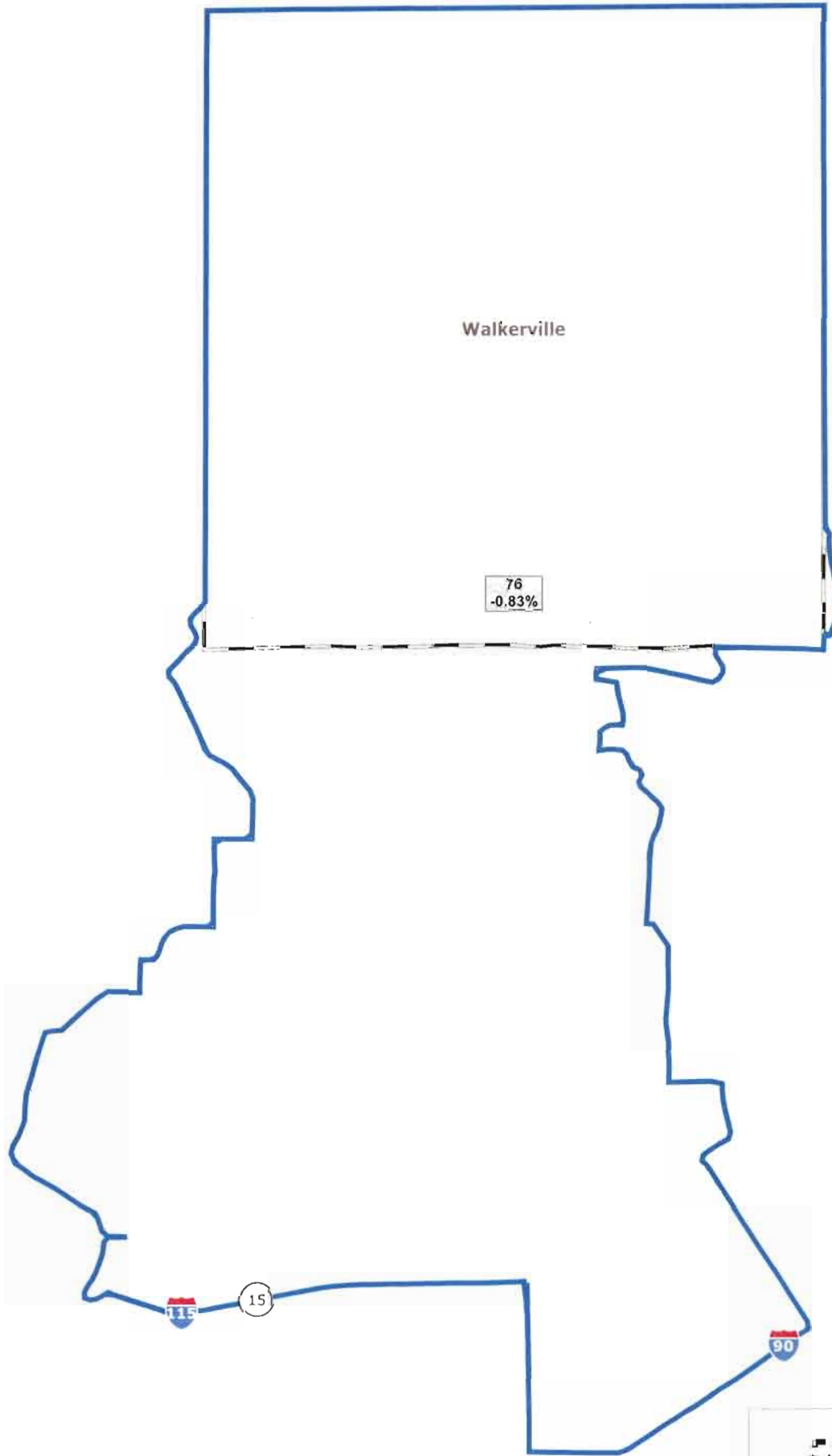


District: 74
Deviation 100

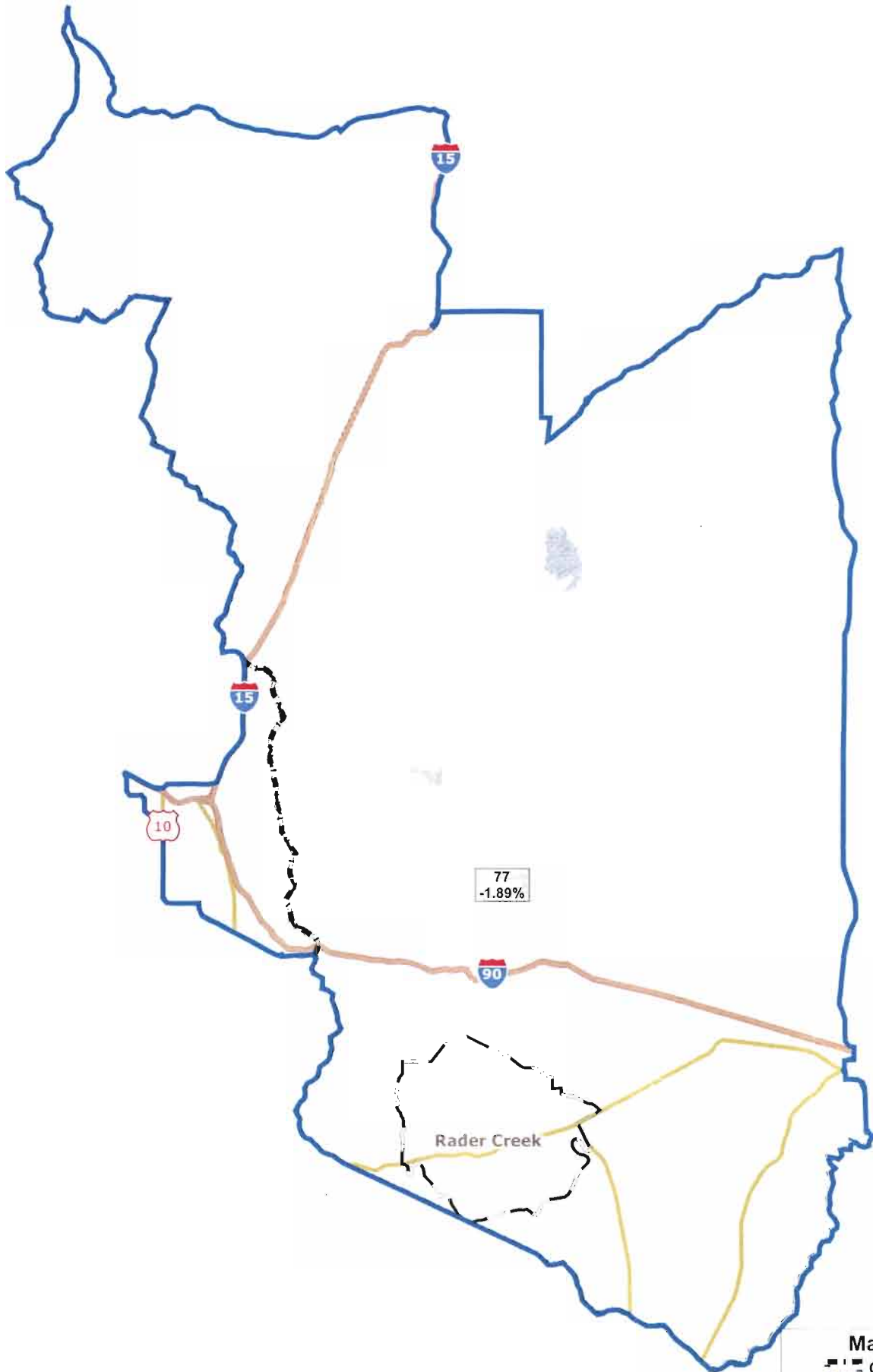


75
-0.68%

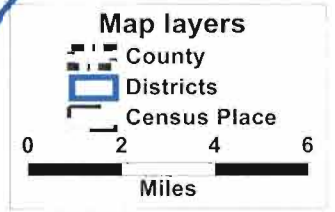


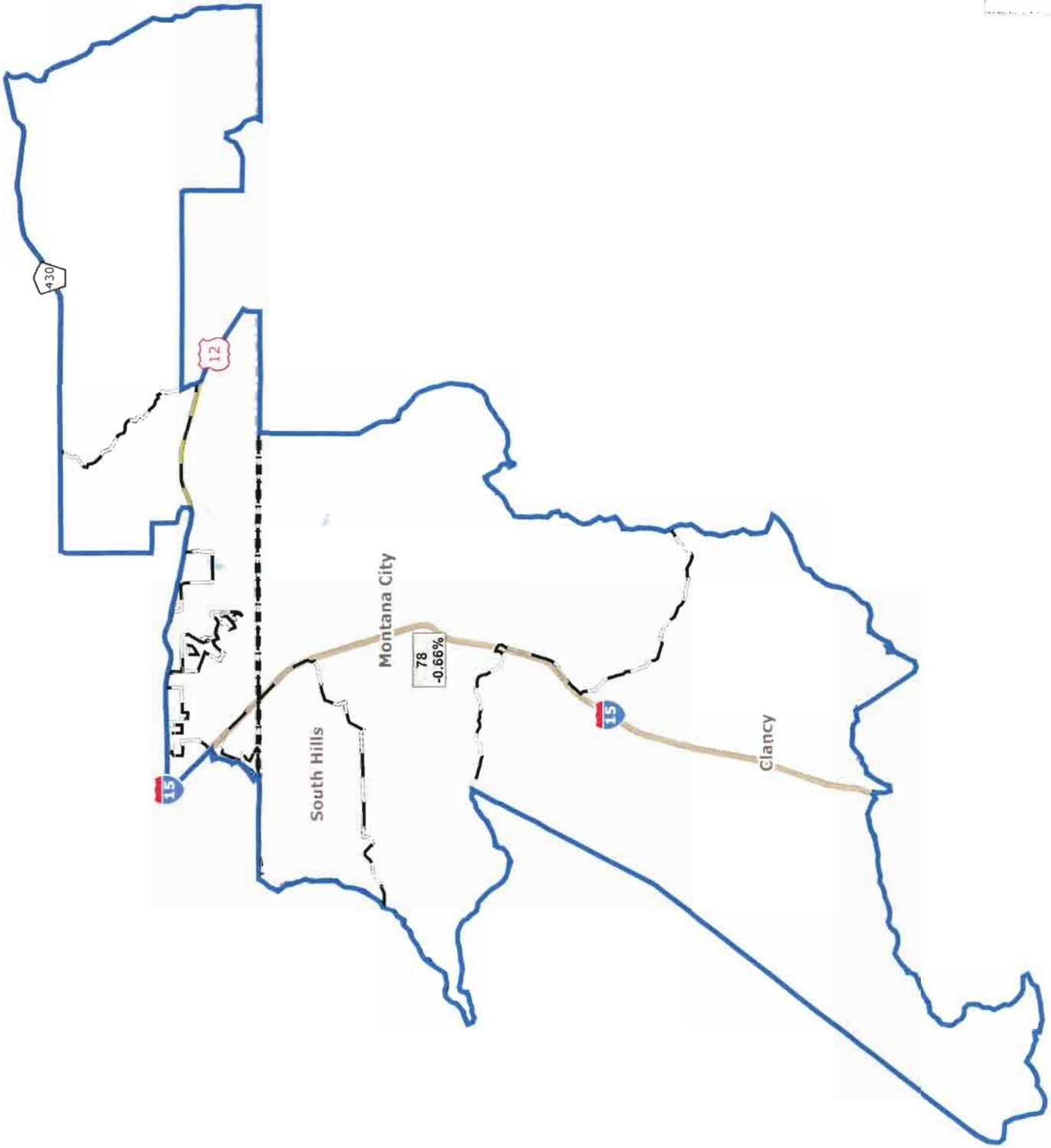


District: 76
Deviation 100



District: 77
Deviation 100



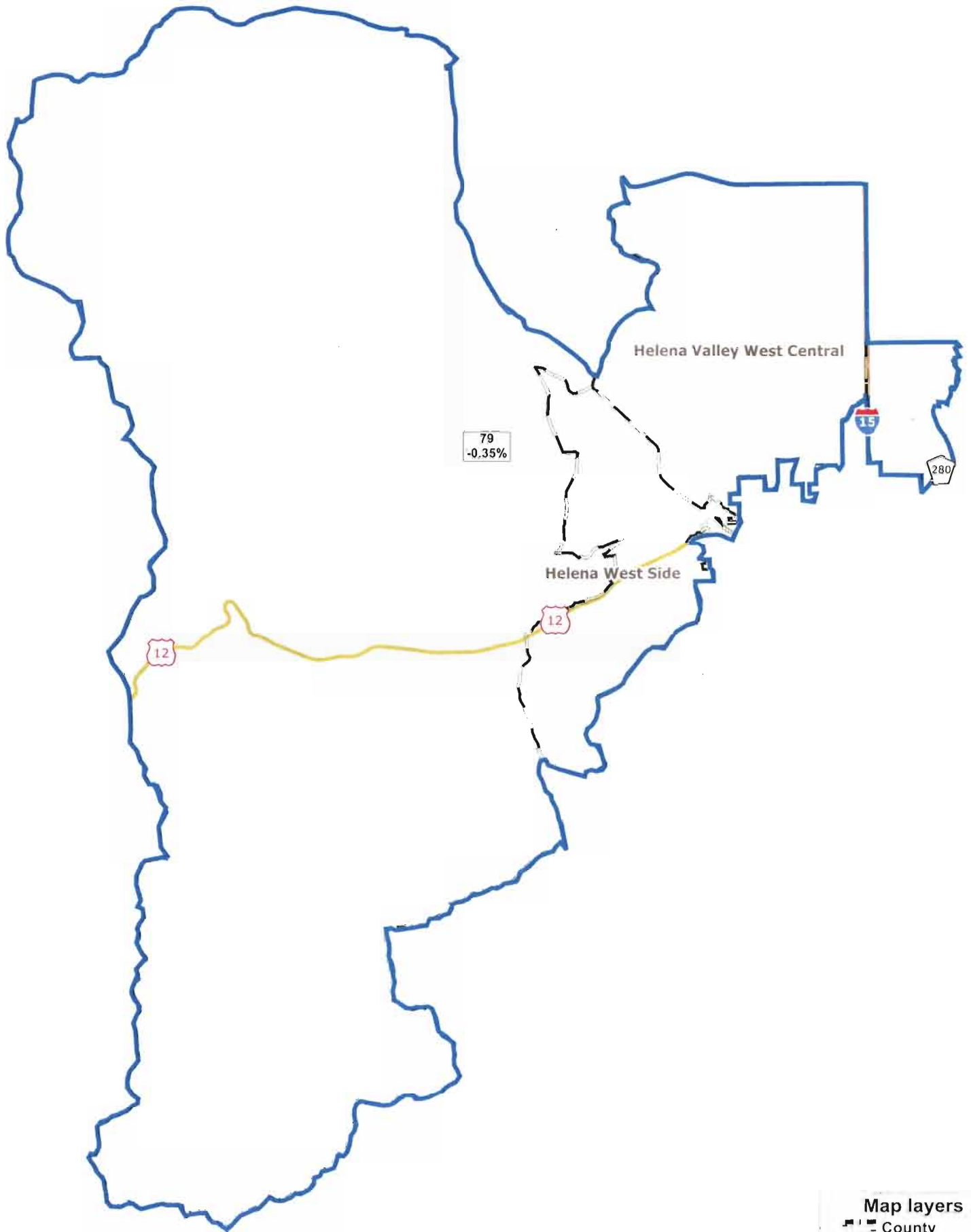


Map layers

- County
- Districts
- Census Place

0 1 2 3
Miles

District: 78
Deviation 100



79
-0.35%

Helena Valley West Central

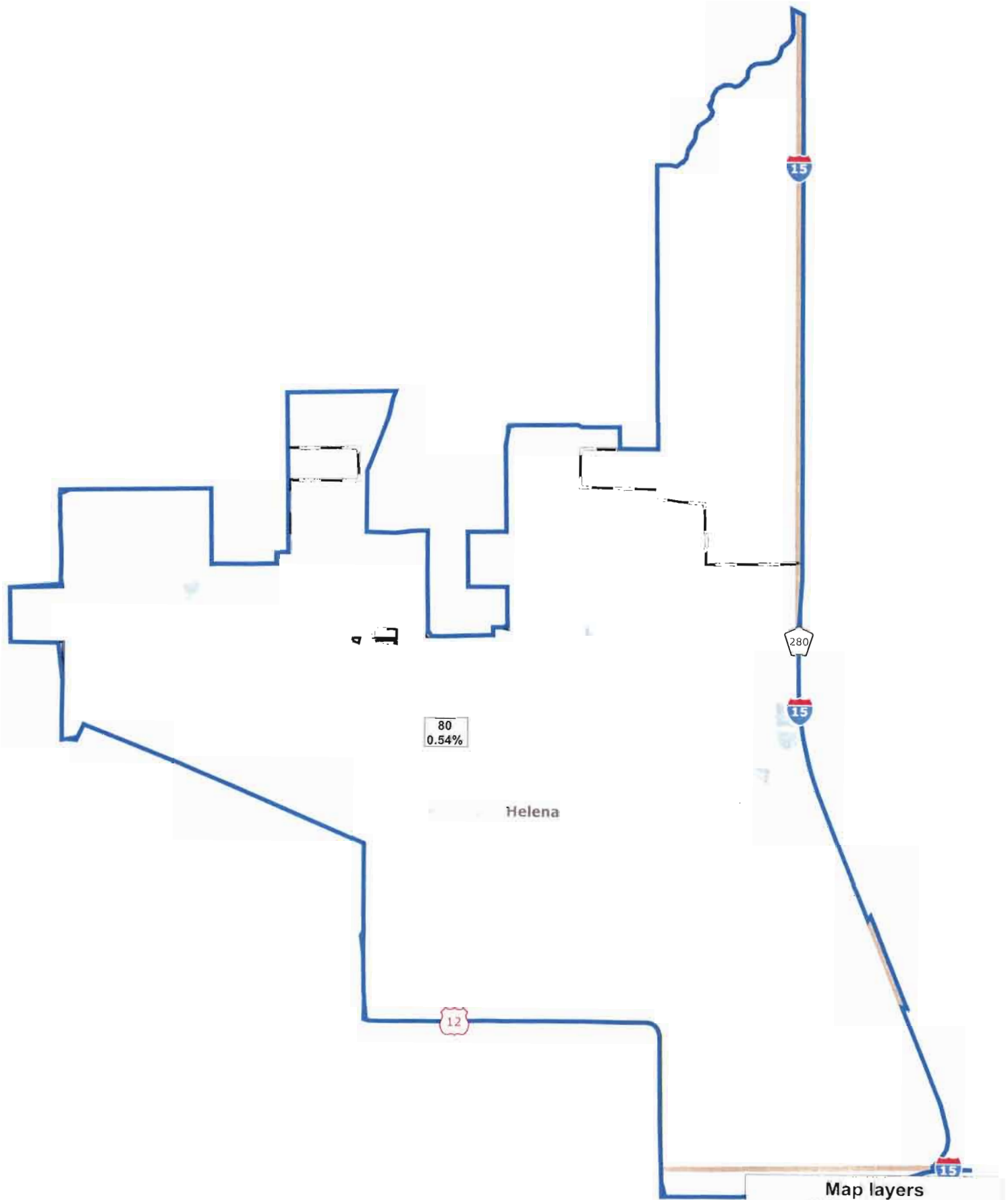
Helena West Side

12

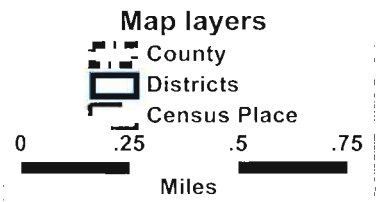
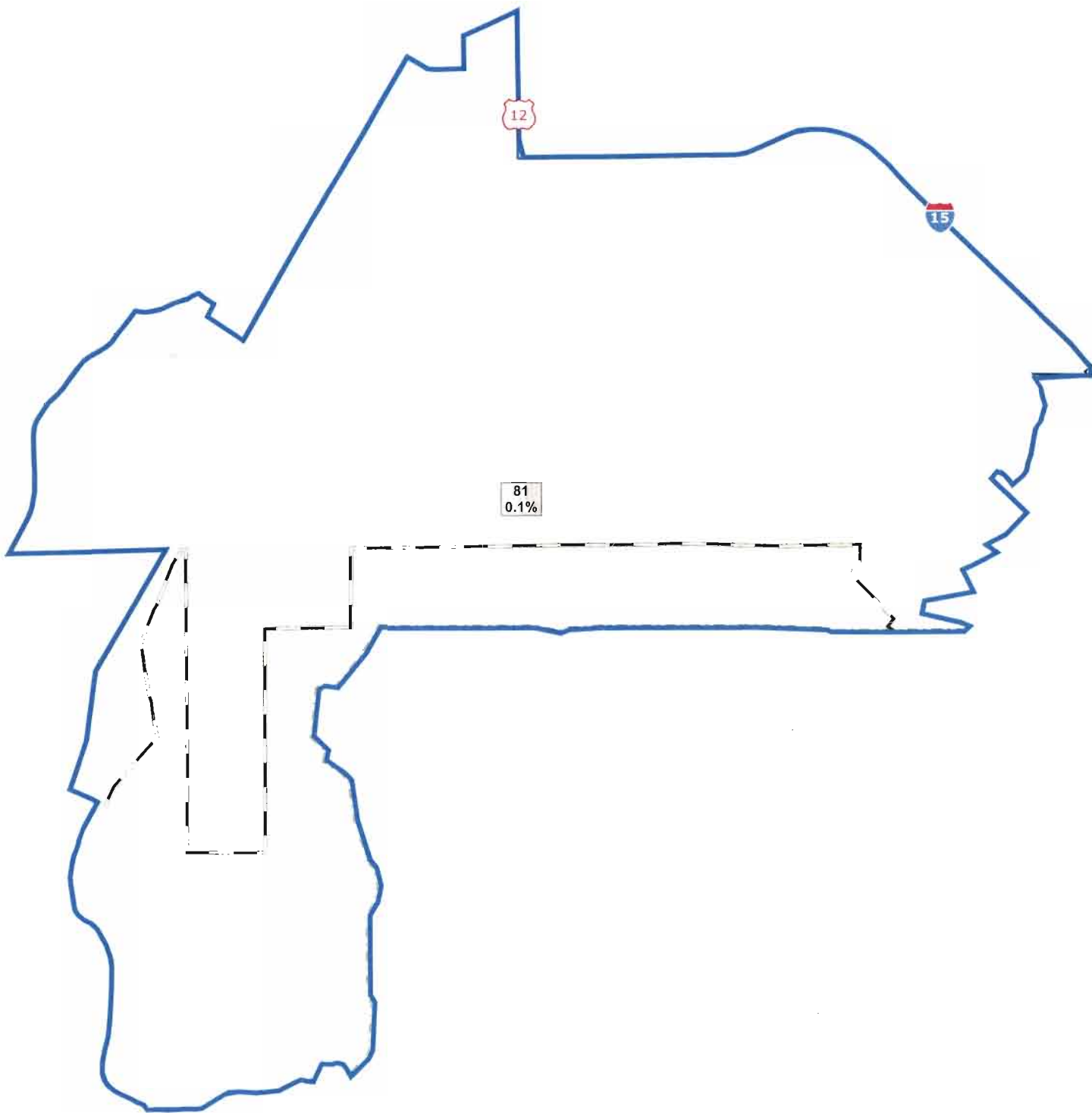
12

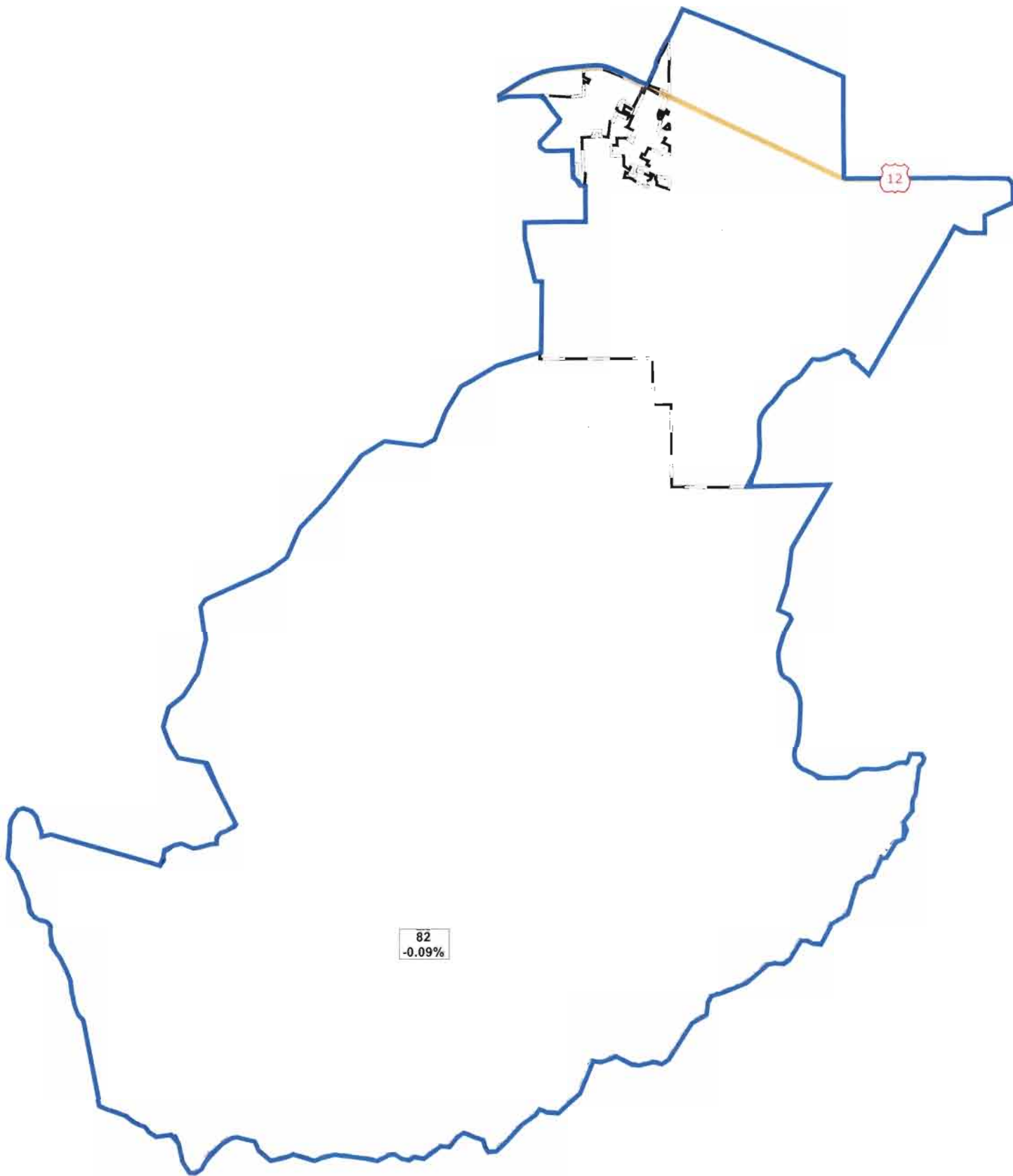
15

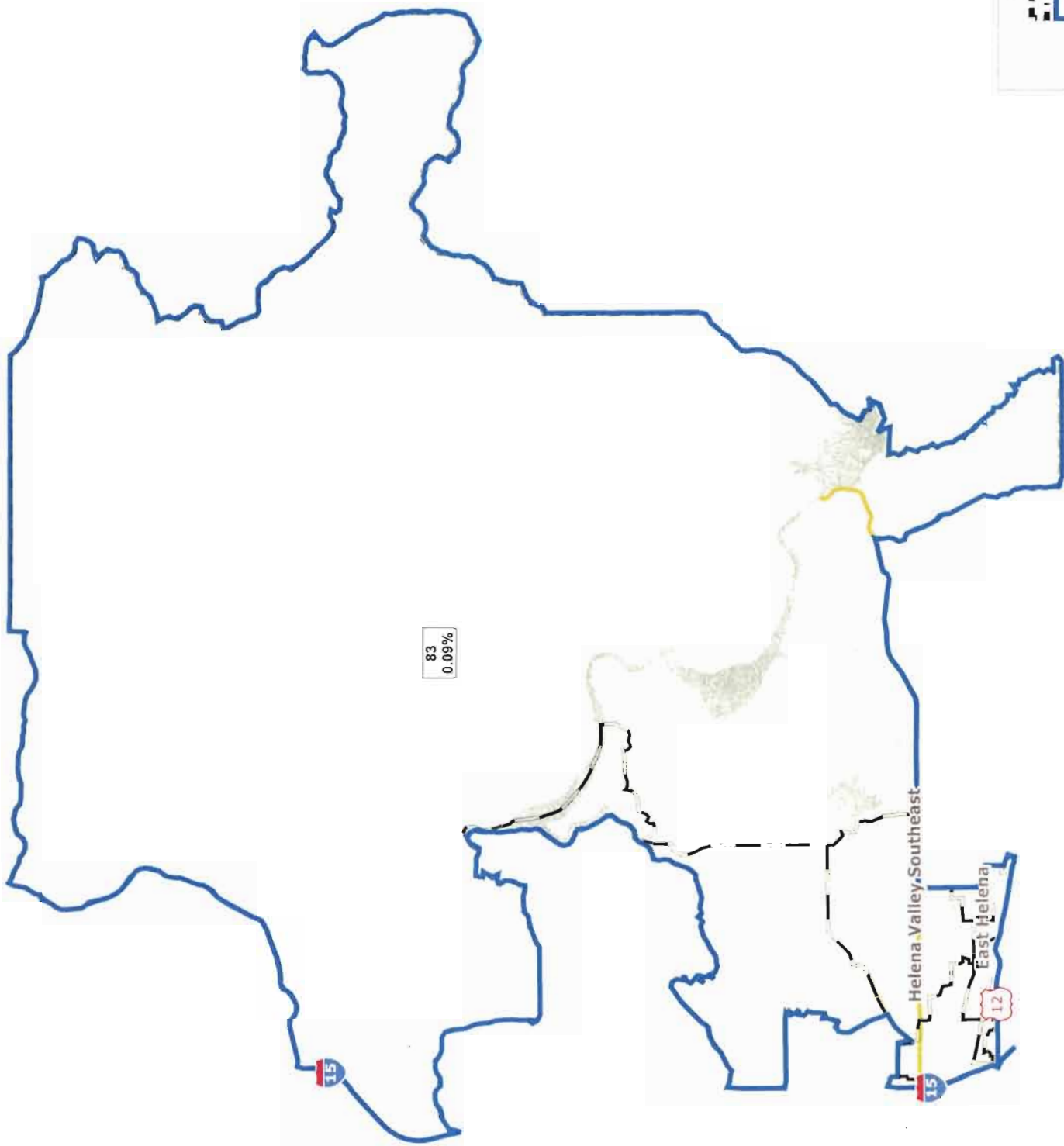
280



District: 80
Deviation 100





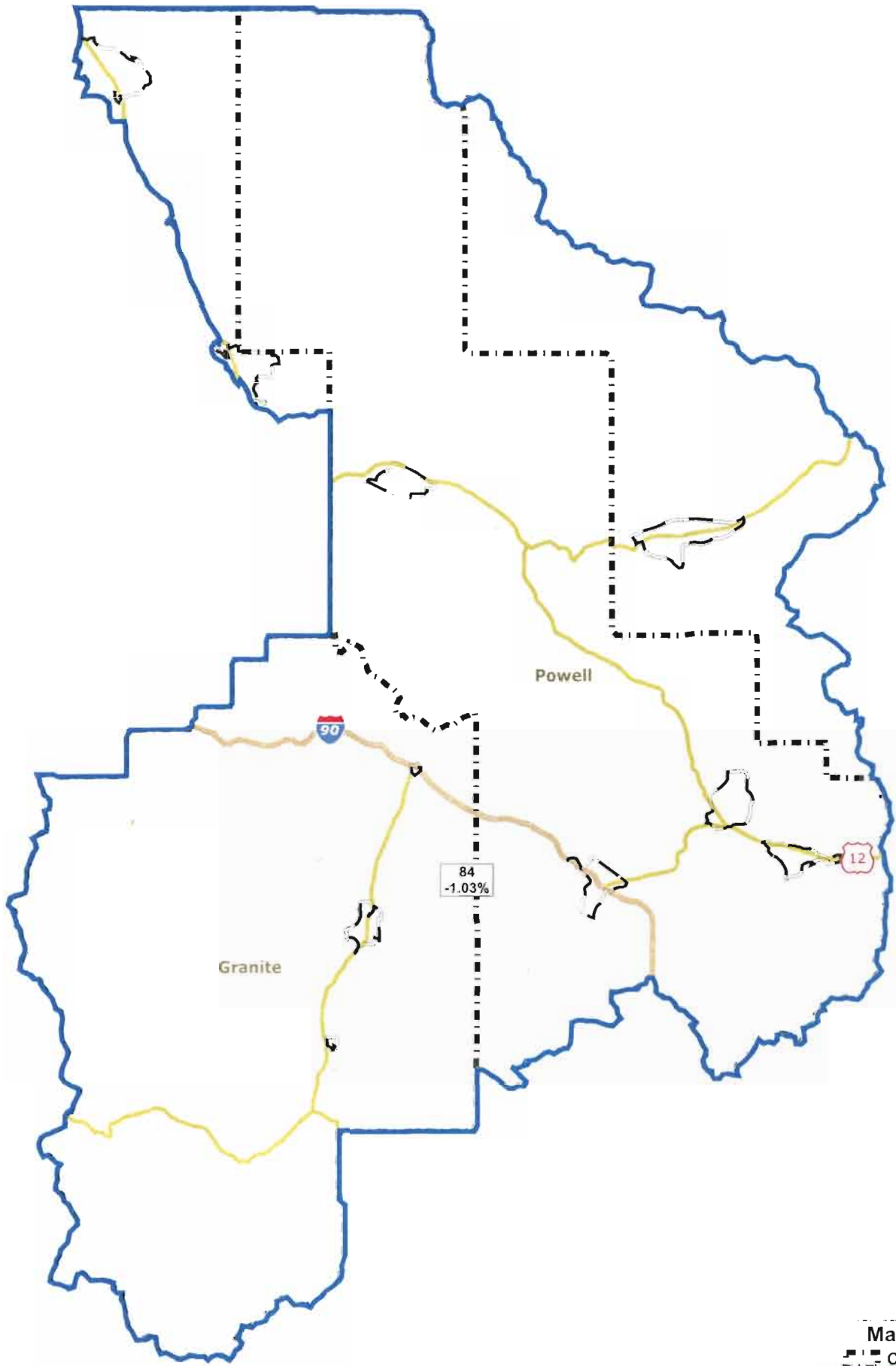


Map layers

- County
- Districts
- Census Place

0 2 4 6
Miles

District: 83
Deviation 100

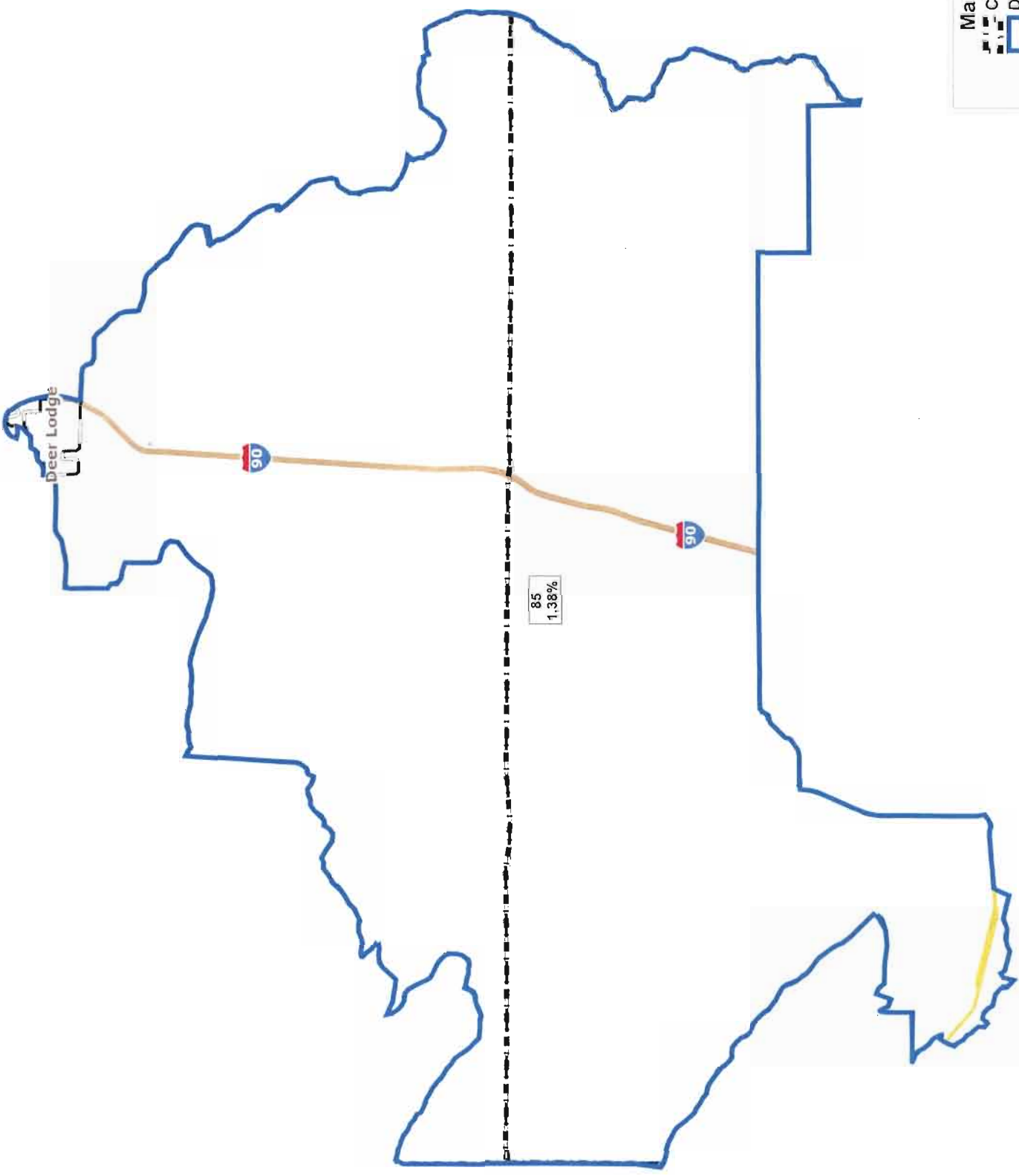


District: 84
Deviation 100

Map layers

- County
- Districts
- Census Place

0 5 10 15
 Miles

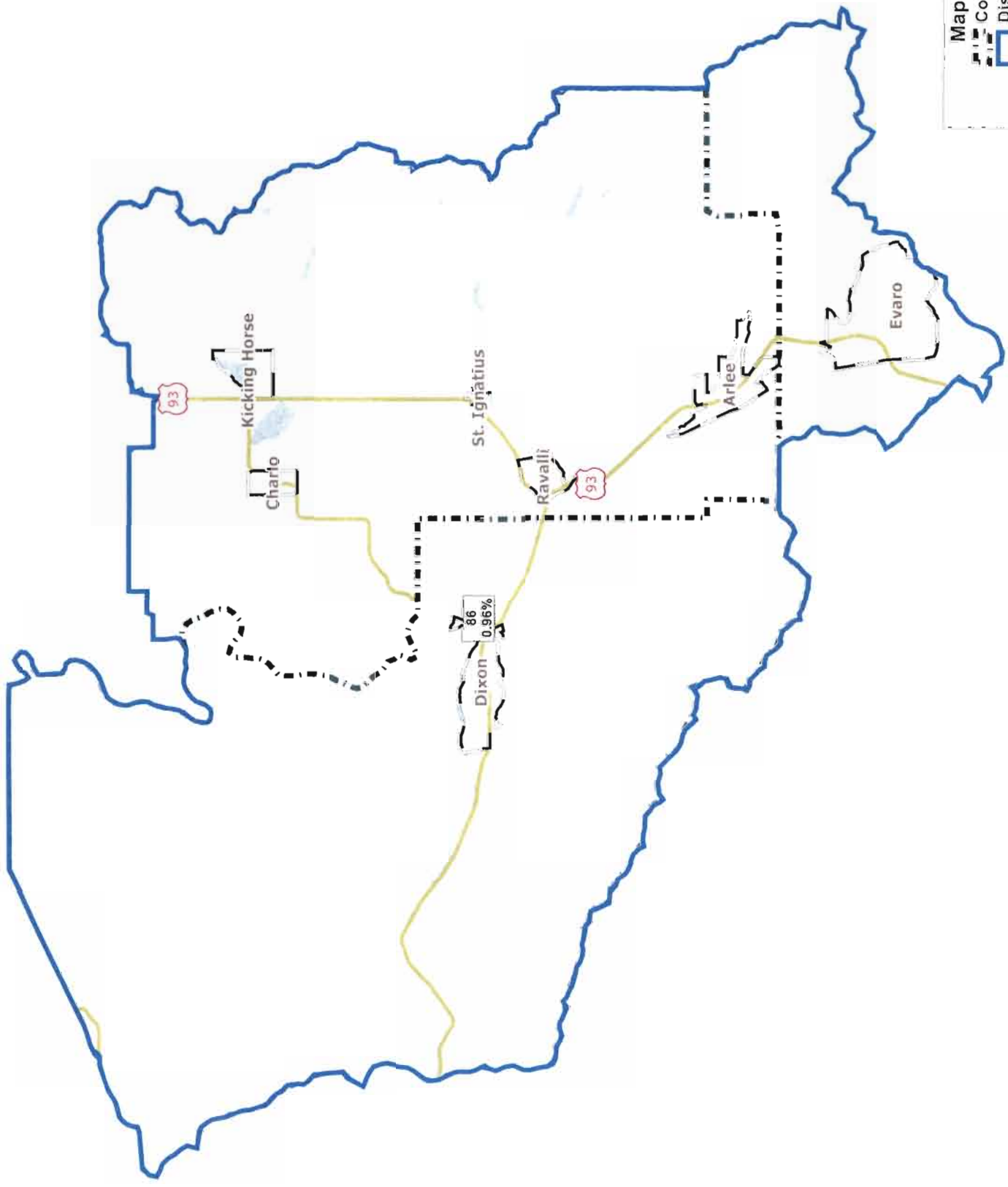


Map layers

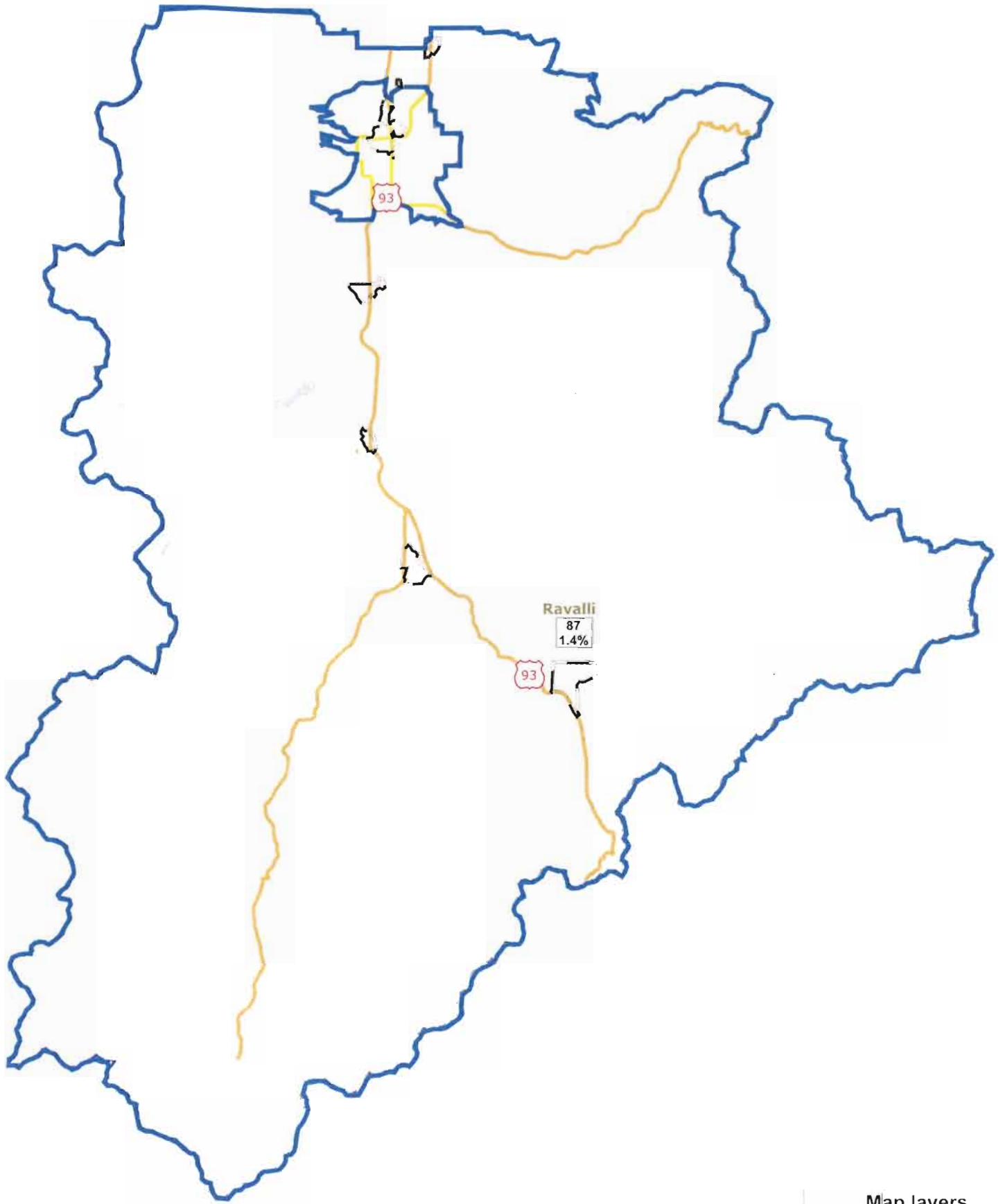
- County
- Districts
- Census Place

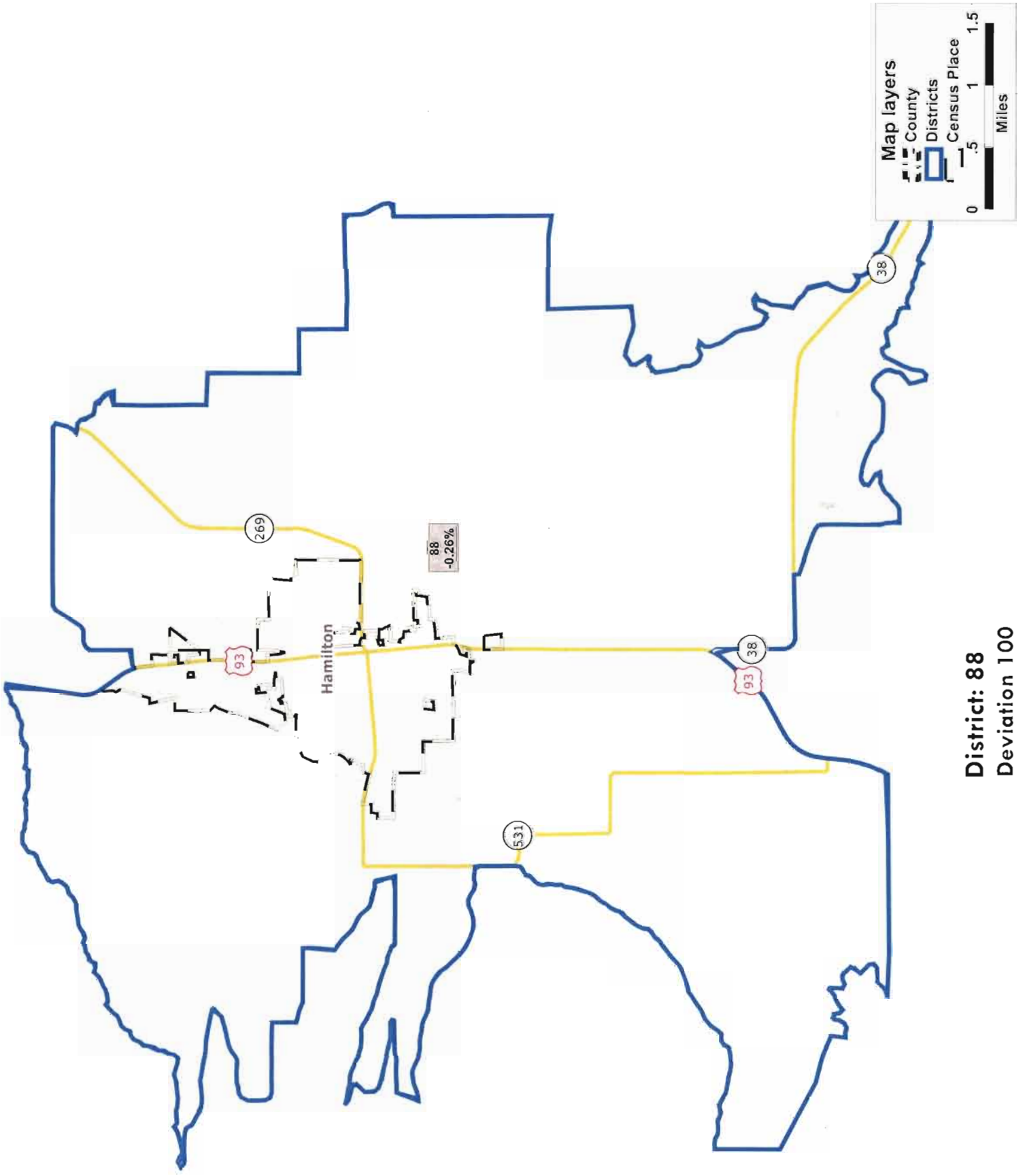
0 1.5 3 4.5 Miles

District: 85
Deviation 100

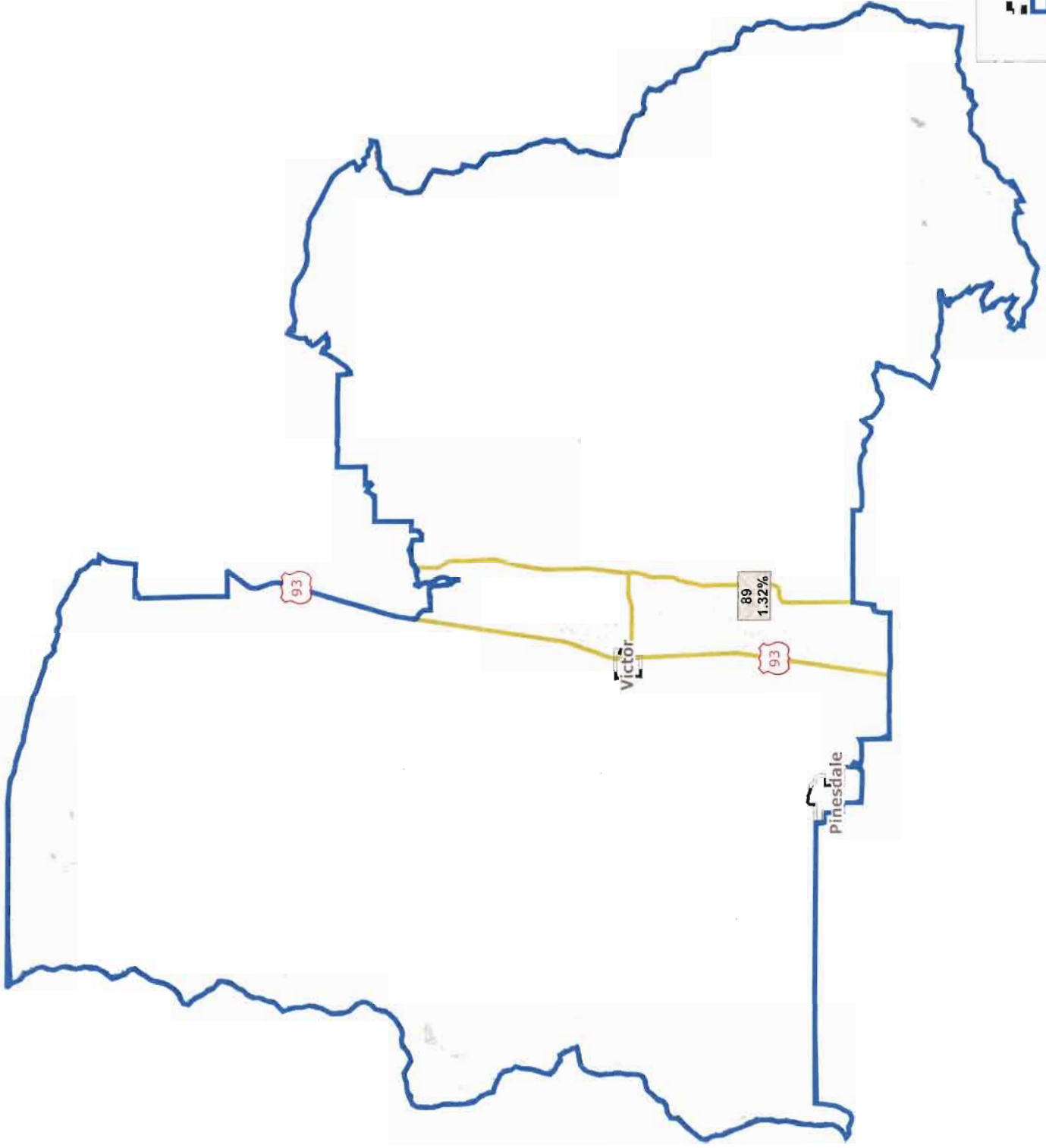


District: 86
Deviation 100

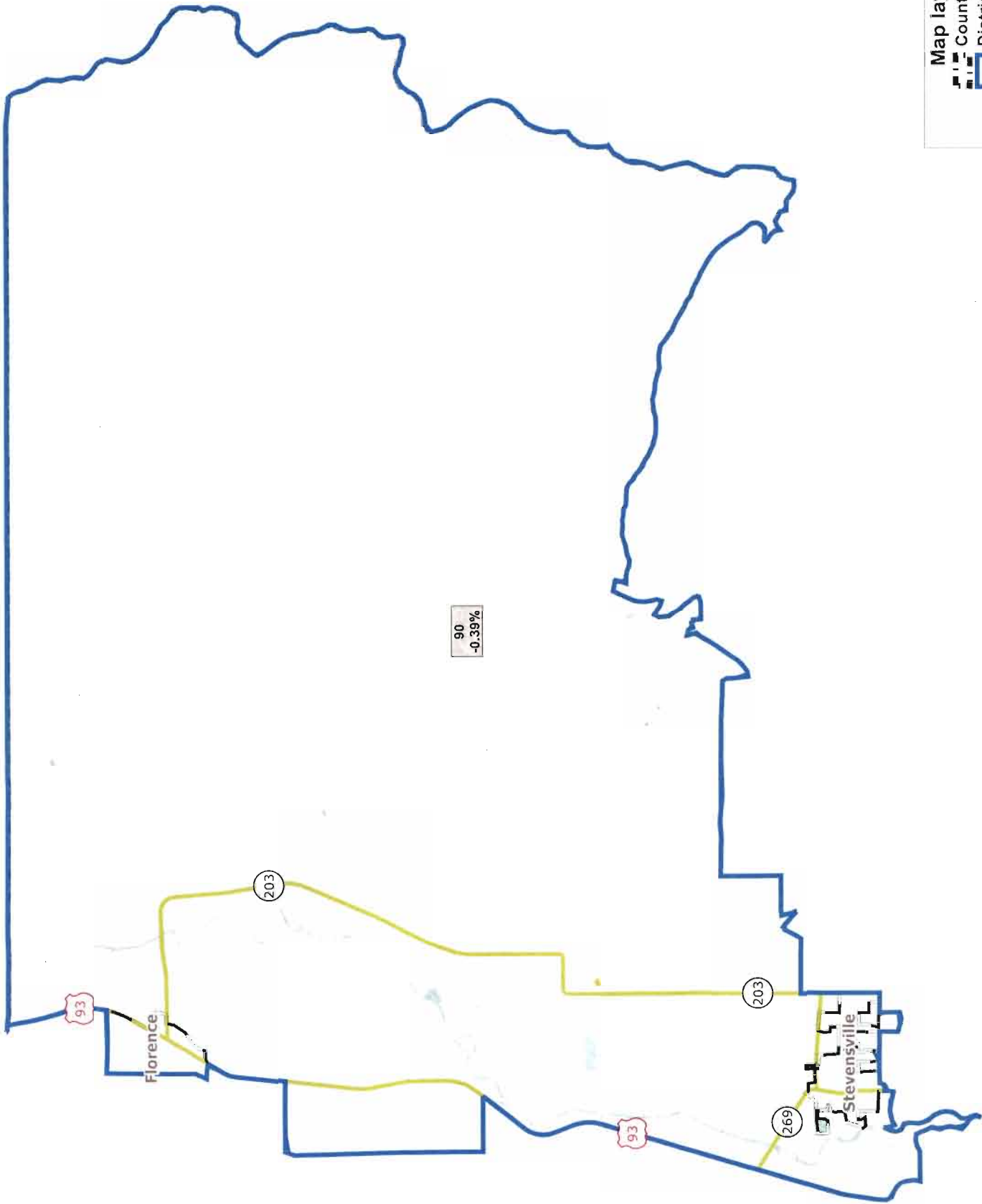




District: 88
Deviation 100



District: 89
Deviation 100

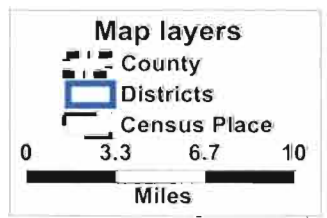
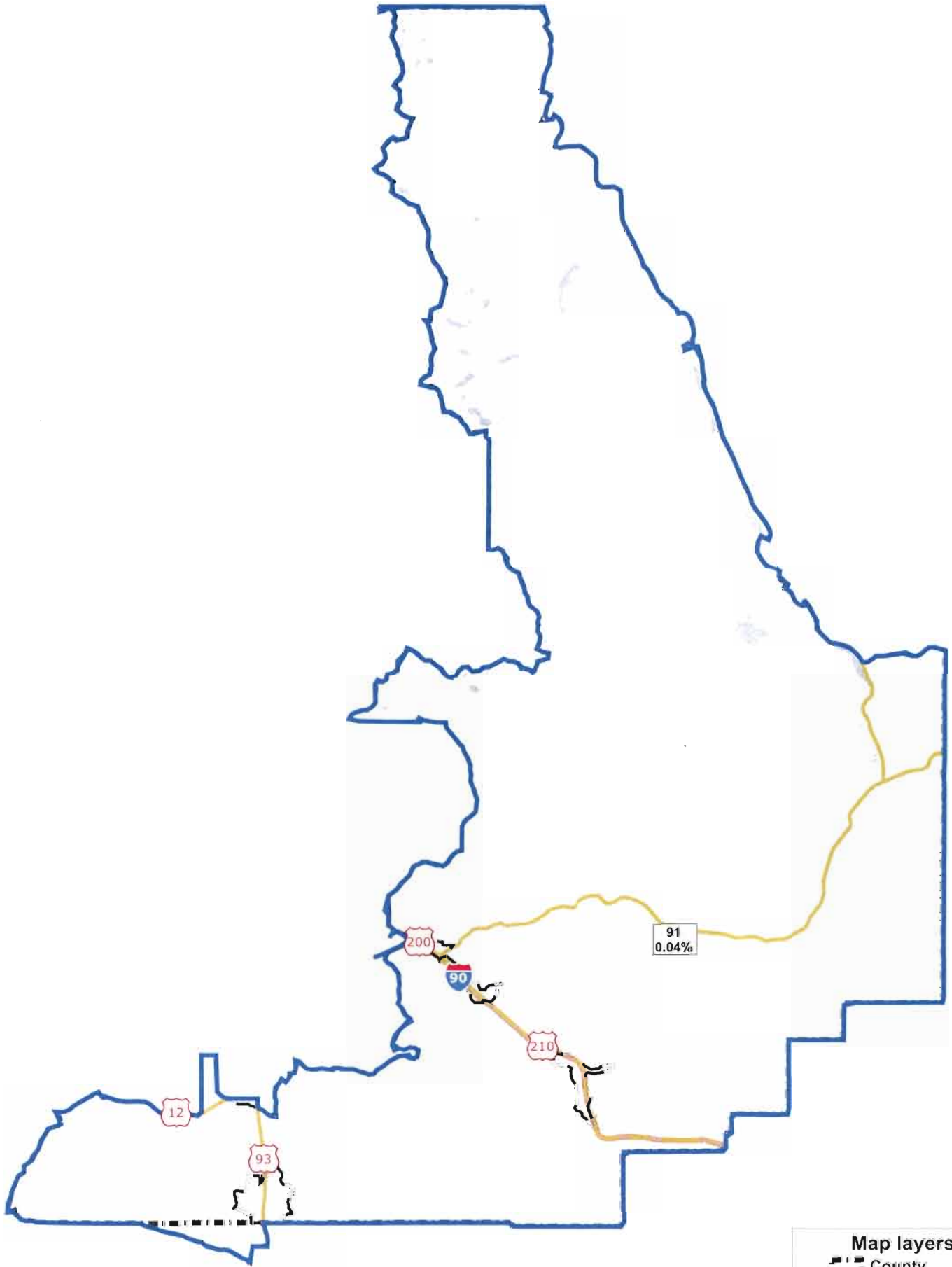


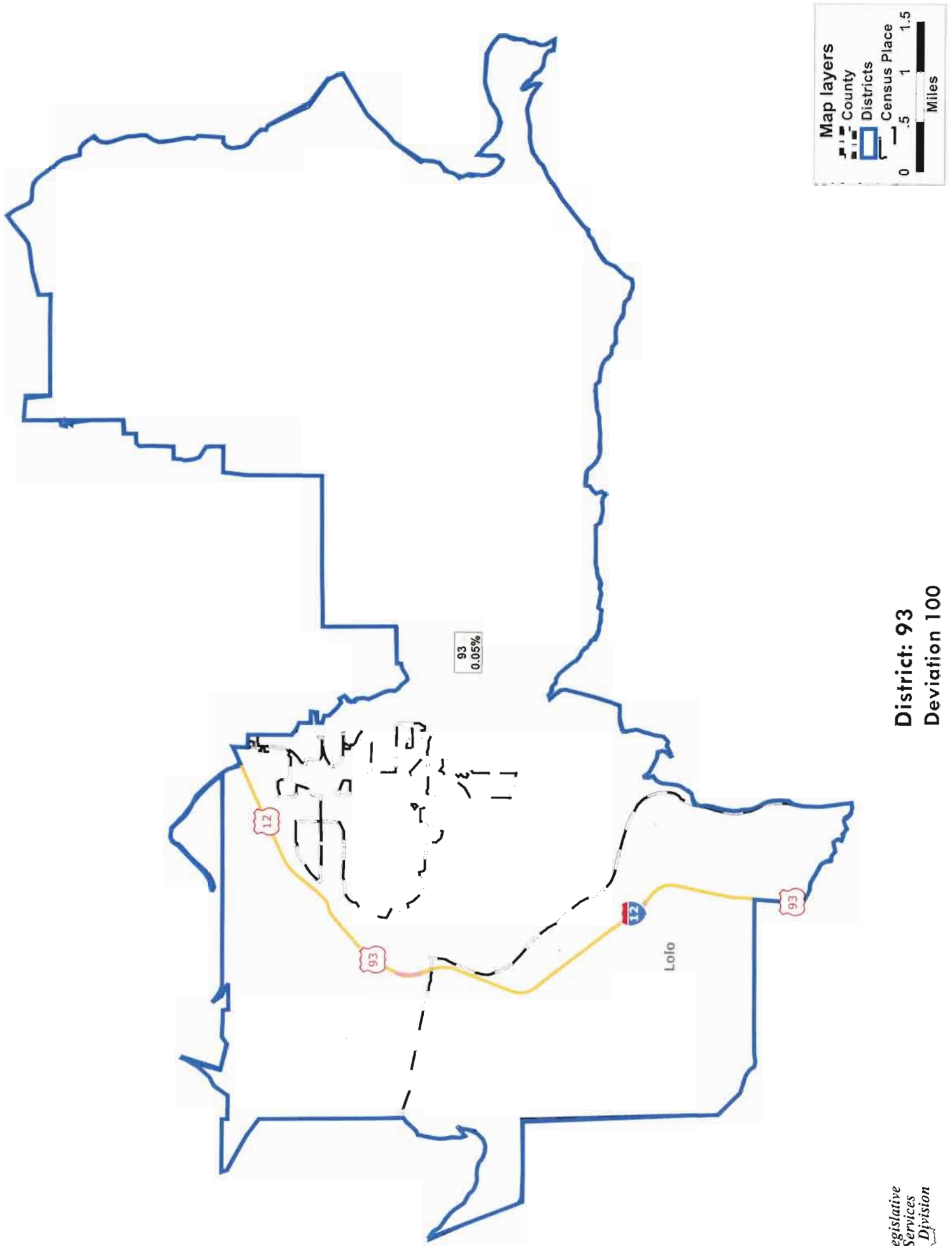
Map layers

- County
- Districts
- Census Place

0 1 2 3 Miles

District: 90
Deviation 100





District: 93
Deviation 100




94
-1.79%

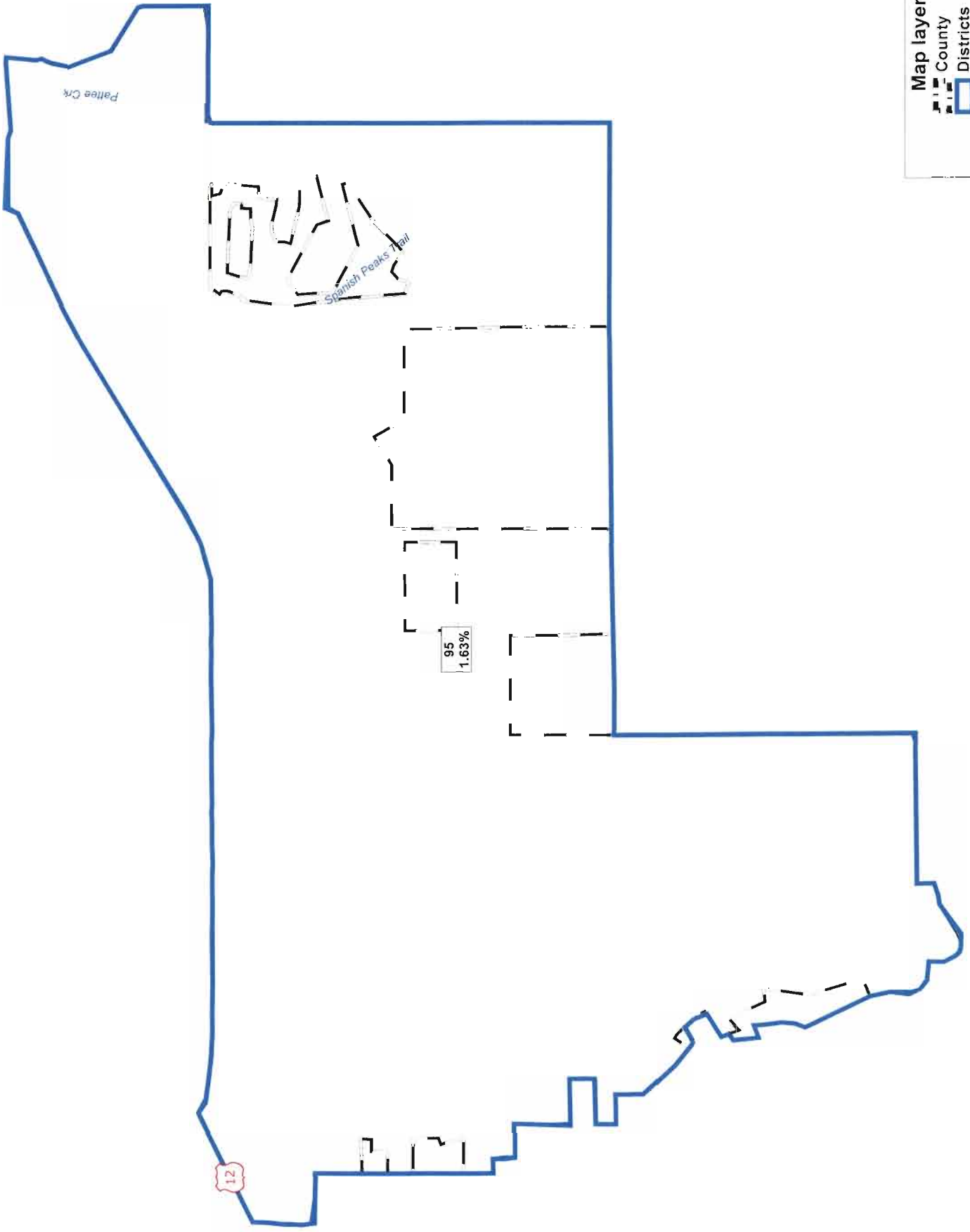
Map layers

- County
- Districts
- Census Place

0 .1 .2 .3 Miles

District: 94
Deviation 100



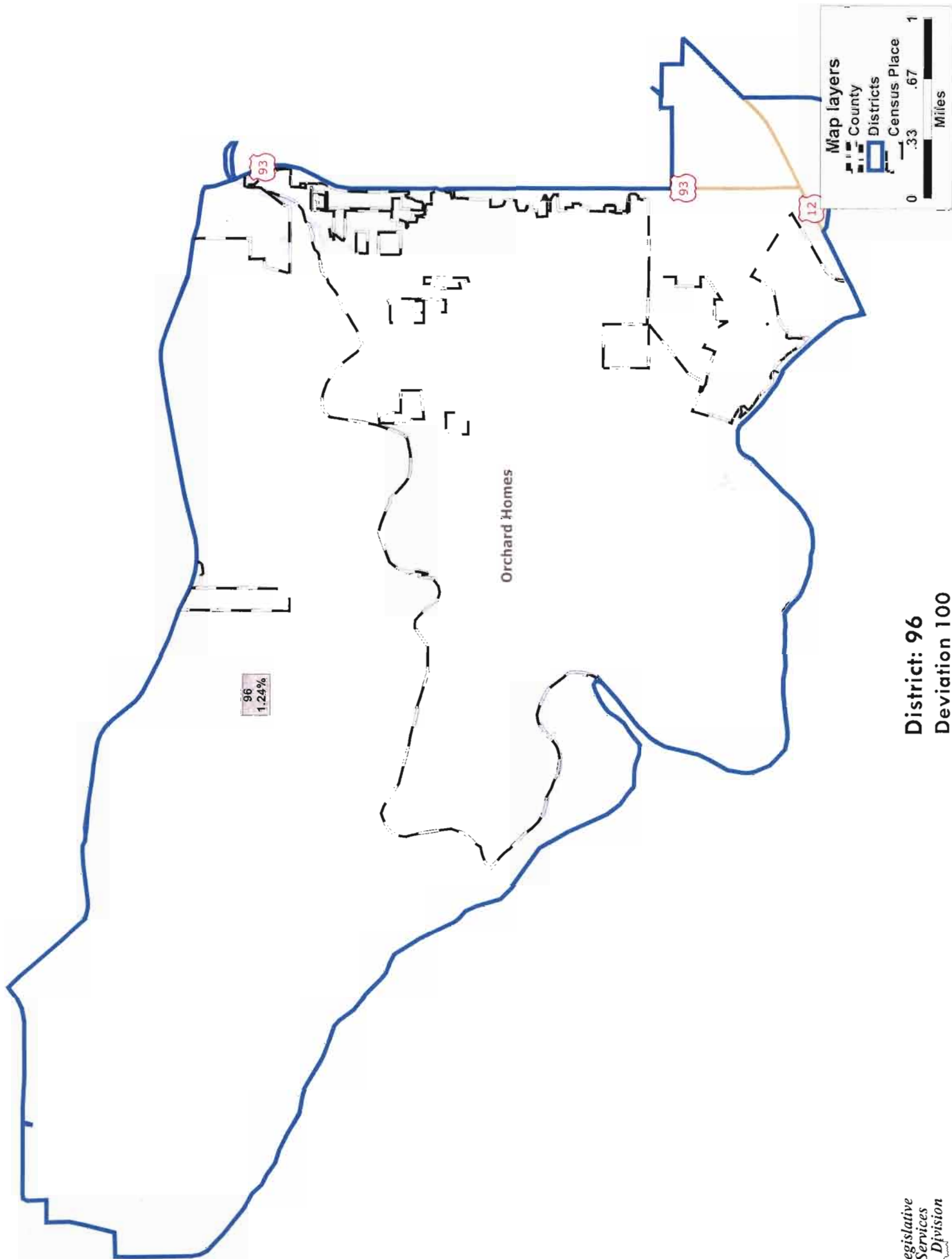


Map layers

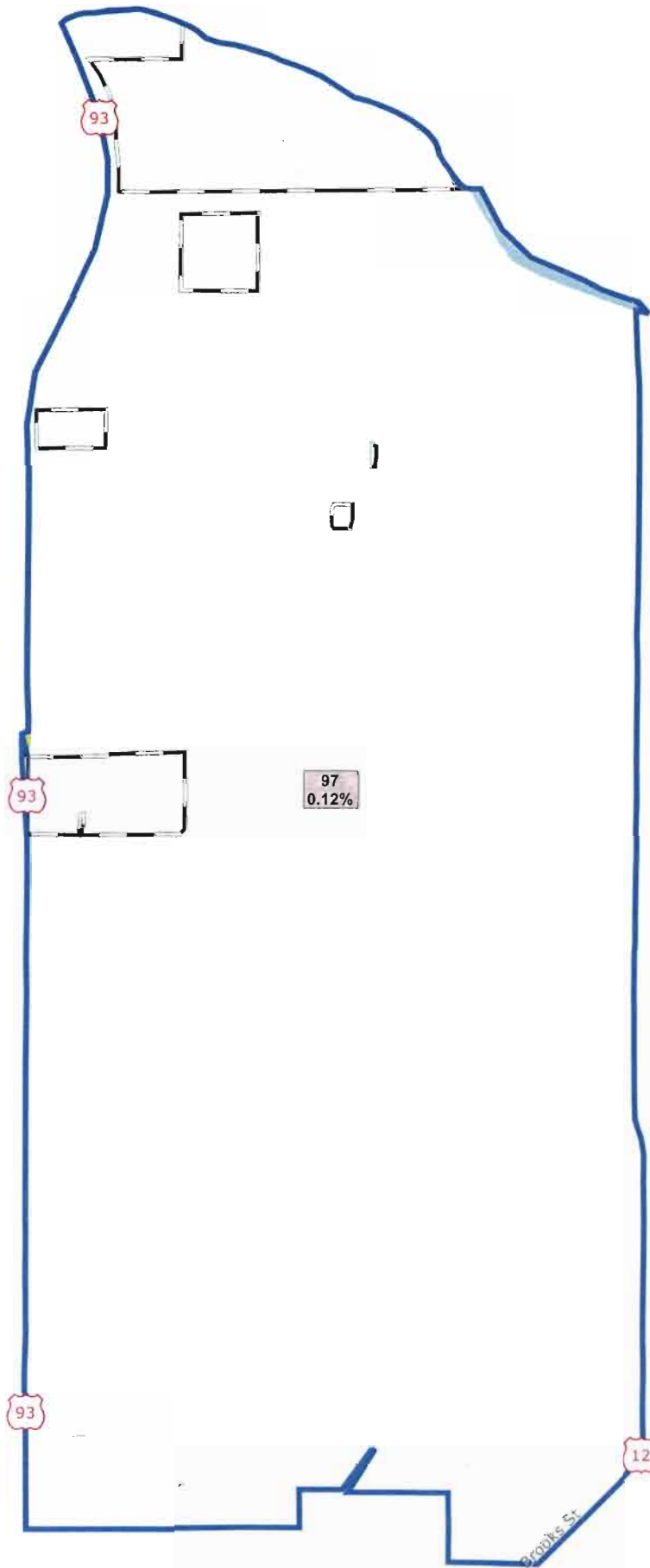
- County
- Districts
- Census Place

0 .2 .4 .6
Miles

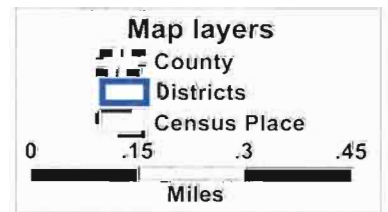
District: 95
Deviation 100

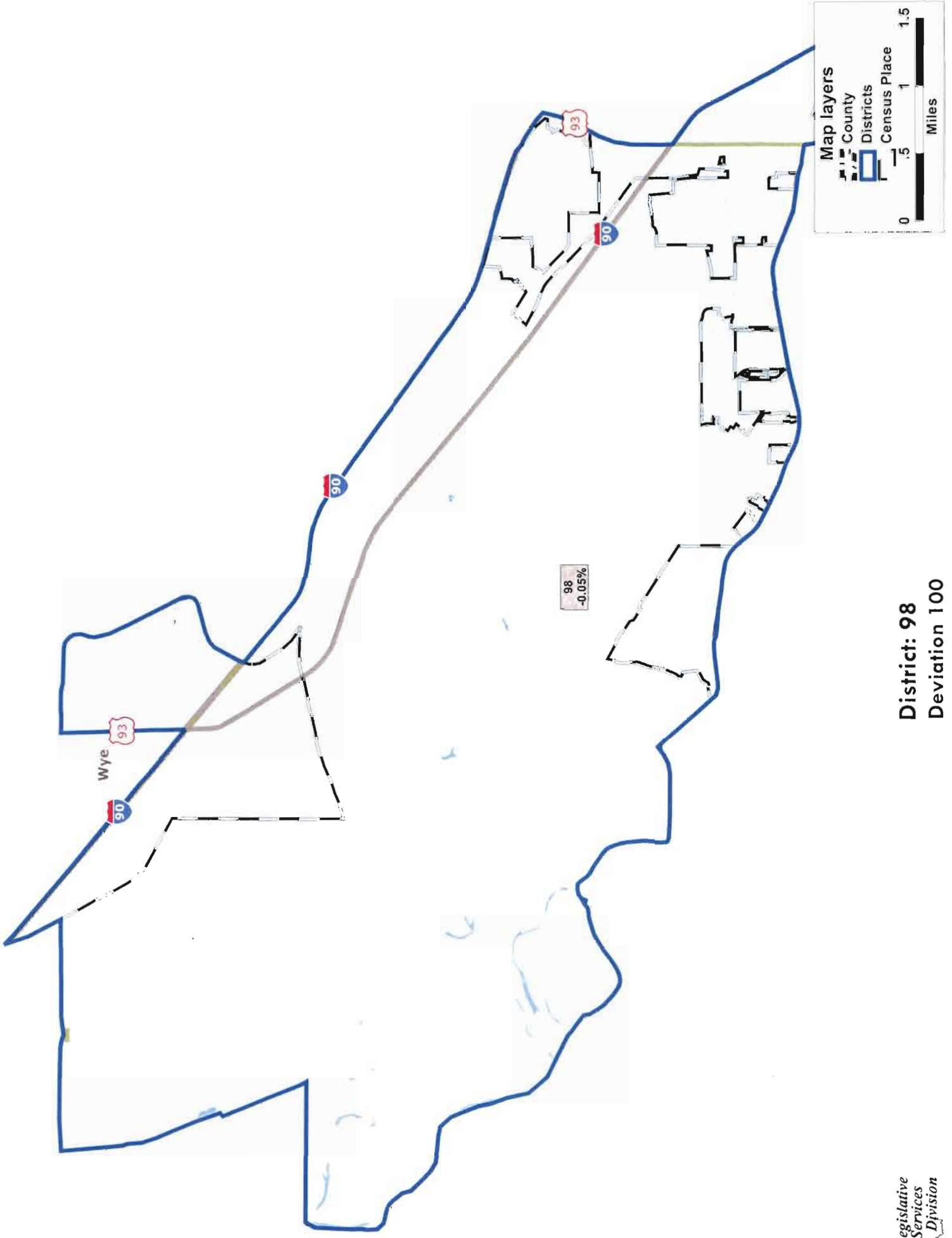


District: 96
Deviation 100

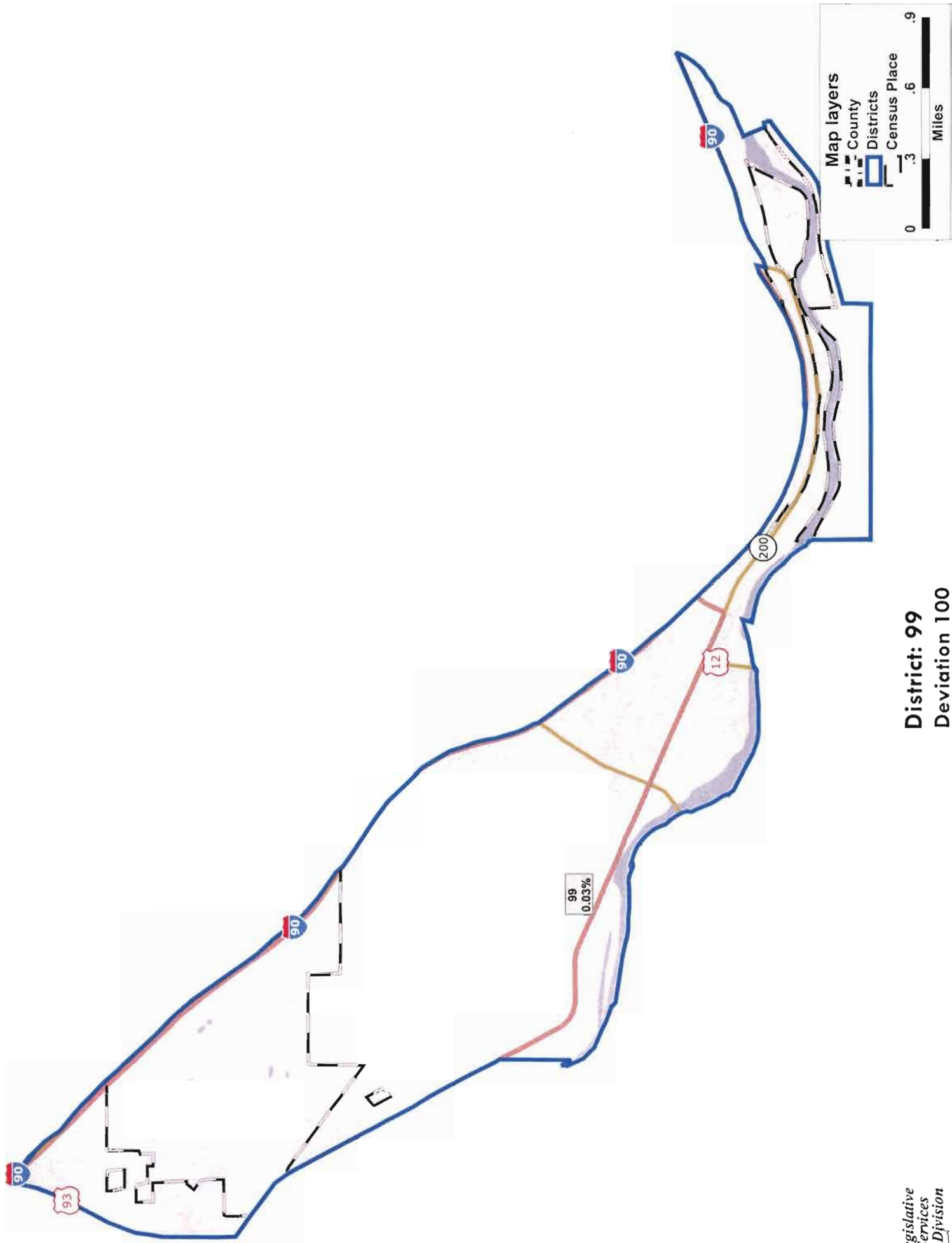


District: 97
Deviation 100

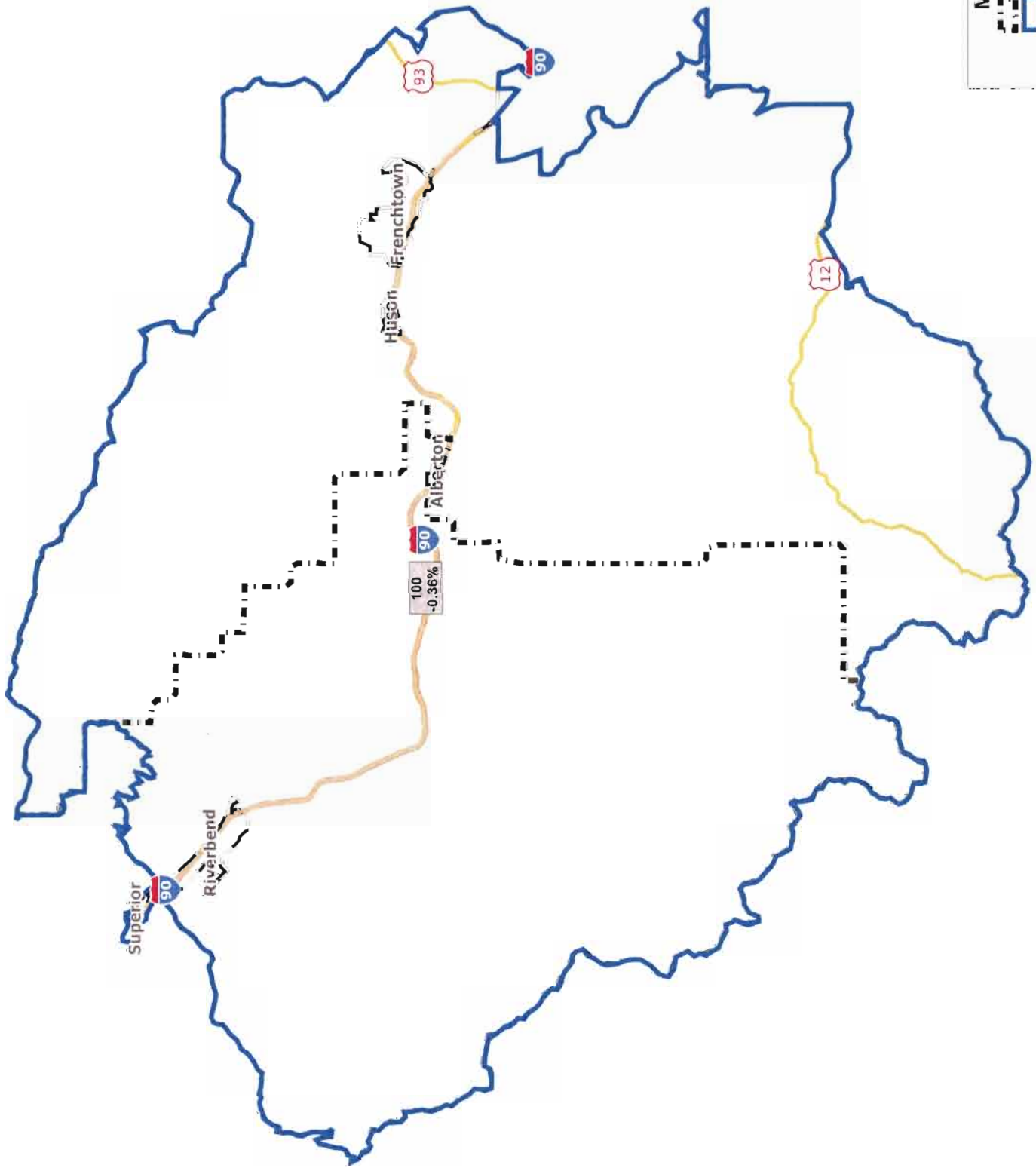




District: 98
Deviation 100



District: 99
Deviation 100



District: 100
Deviation 100